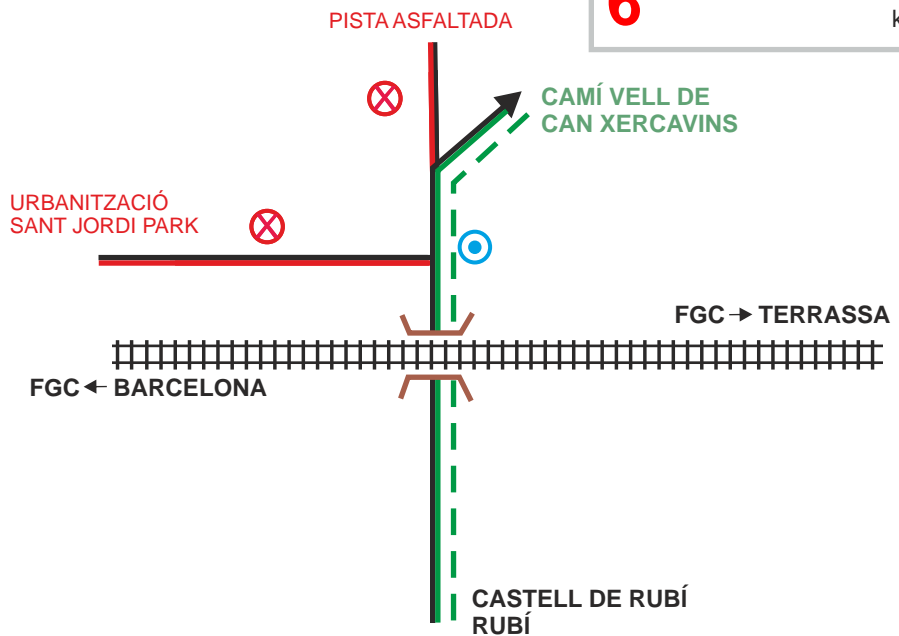
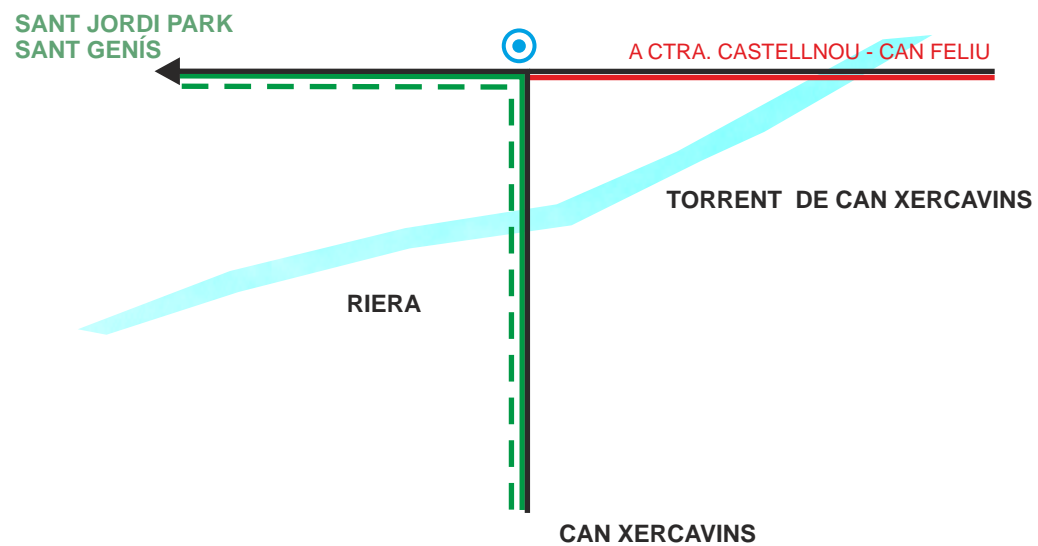


**6** CAMÍ DE CAN XERCAVINS  
k. 0,800



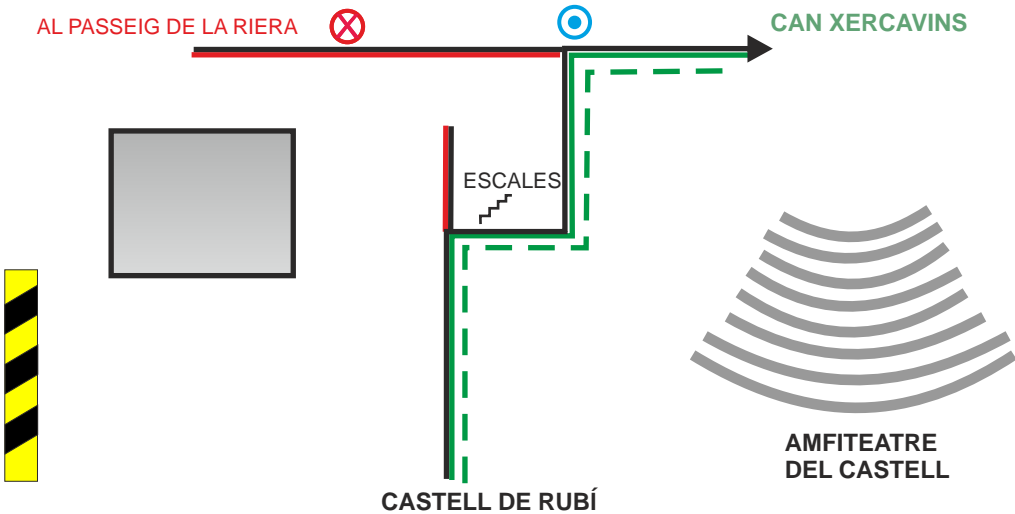
6

**8** TORRENT CAN XERCAVINS  
k. 1,500



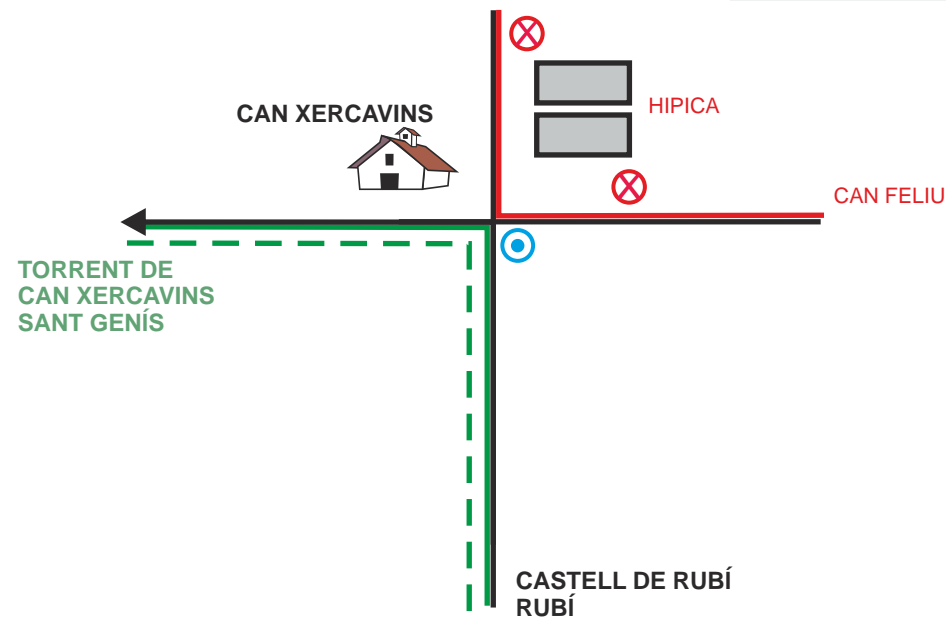
8

**5** AMFITEATRE DEL CASTELL  
k. 0,700



5

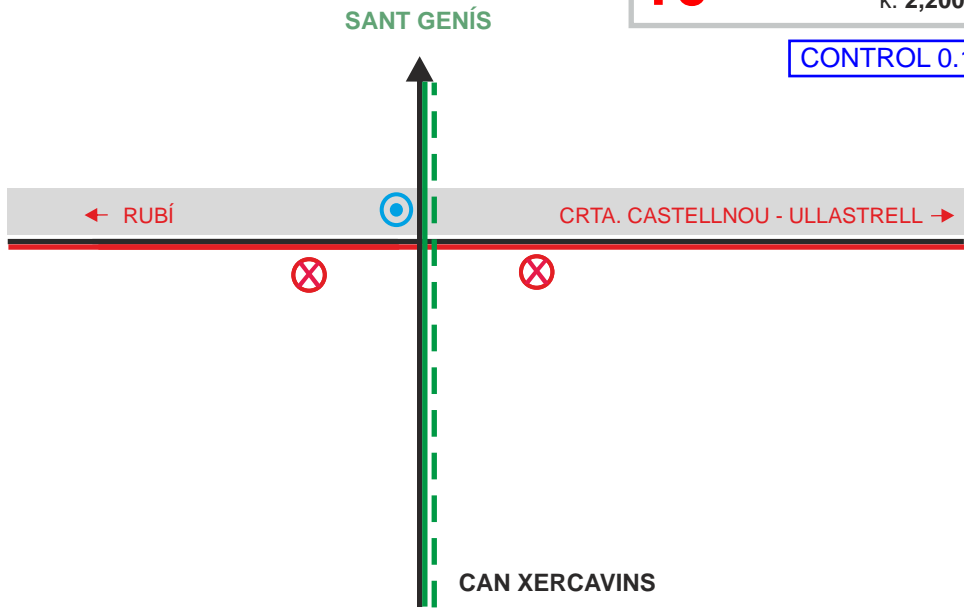
**7** CAN XERCAVINS  
k. 1,300



7

**10** CAMÍ D'ULLASTRELL  
k. 2,200

CONTROL 0.1



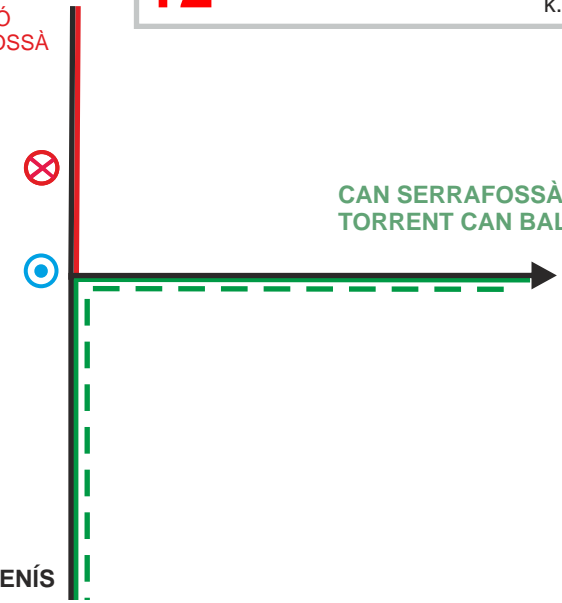
10

**12** CRUÏLLA TORRENT CAN BALASC  
k. 3,100

URBANITZACIÓ  
CAN SERRAFOSSÀ

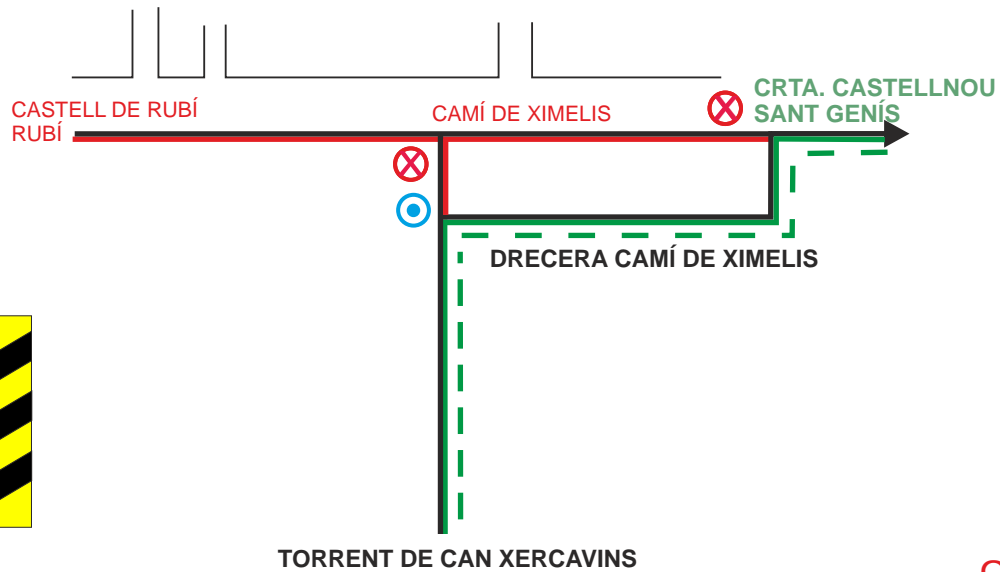
SANT GENÍS  
RUBÍ

CAN SERRAFOSSÀ  
TORRENT CAN BALASC



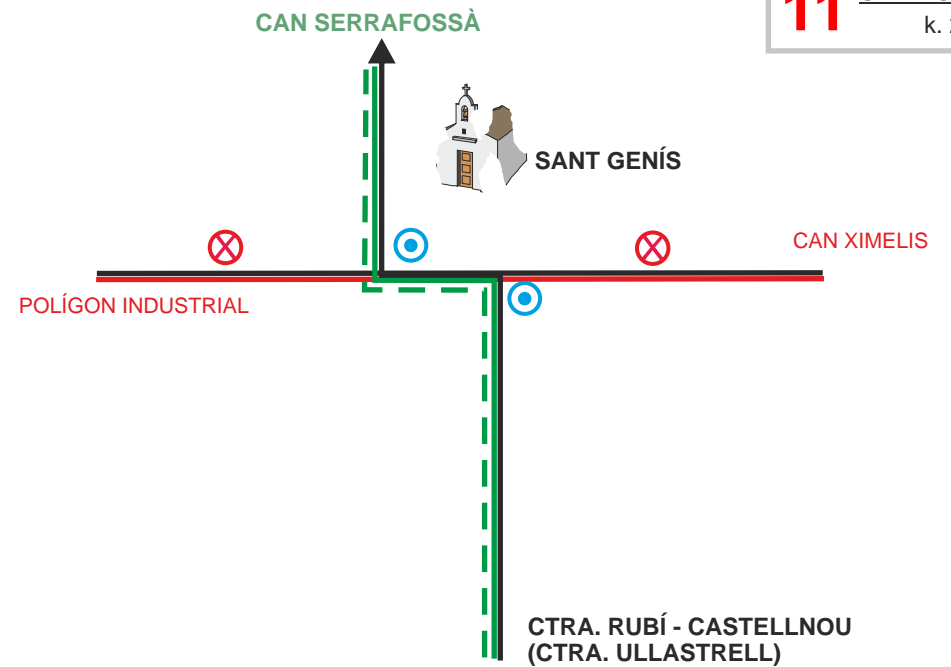
12

**9** CAMÍ DE XIMELIS  
k. 1,800



9

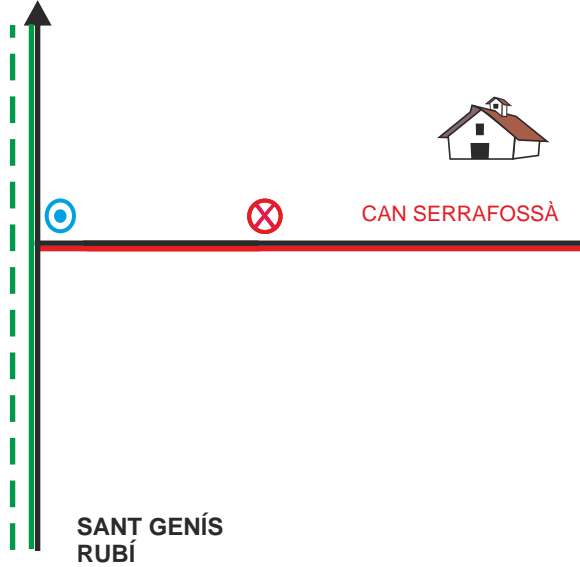
**11** SANT GENÍS  
k. 2,500



11

CAN SANT PERE  
CASTELLBISBAL

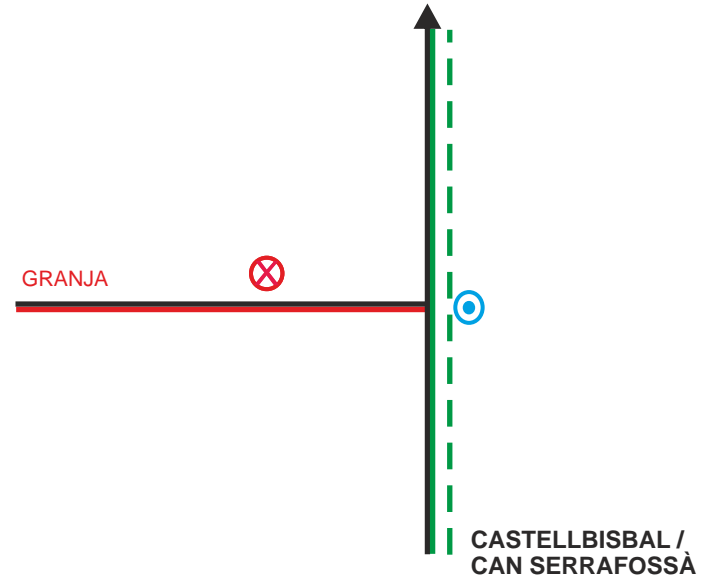
**14** CAN SERRAFOSSÀ  
k. 3,800



14

ULLASTRELL  
CAN SANT PERE

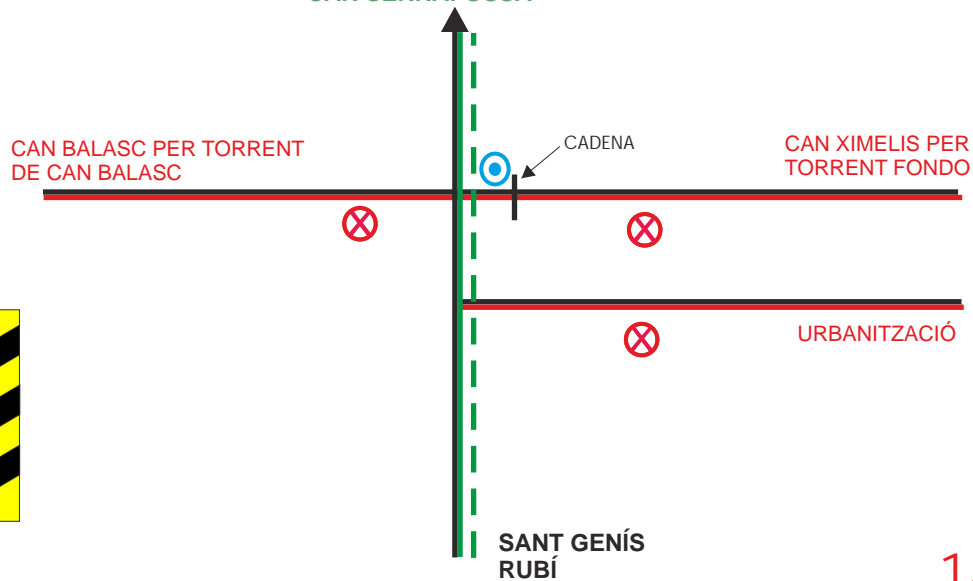
**16** CRUÏLLA GRANJA  
k. 4,500



16

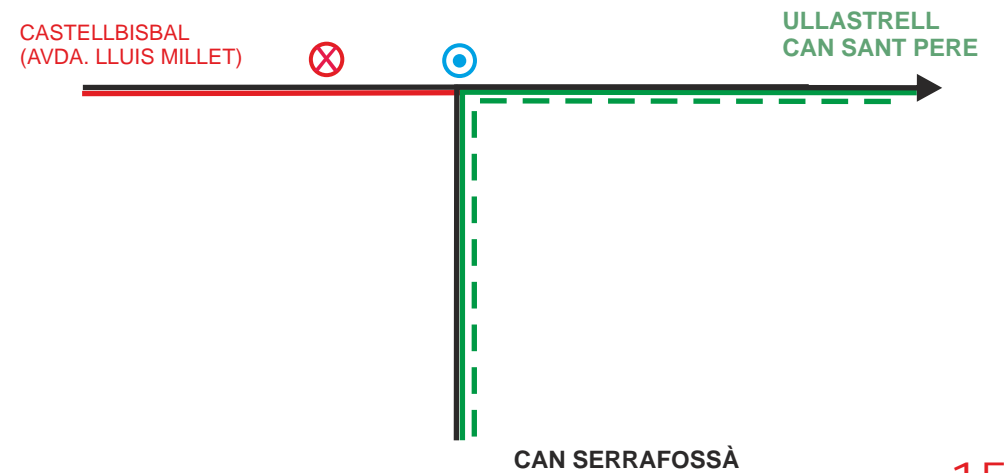
ULLASTRELL  
CAN SERRAFOSSÀ

**13** TORRENT FONDO / CAN BALASC  
k. 3,300



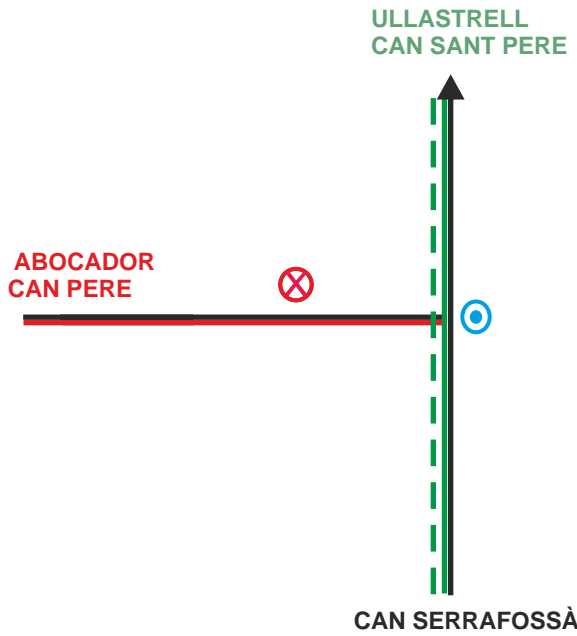
13

**15** CRUÏLLA CASTELLBISBAL (AVDA. LLUIS MILLET)  
k. 4,200



15

**18** ABOCADOR CAN PERE  
k. 6,200



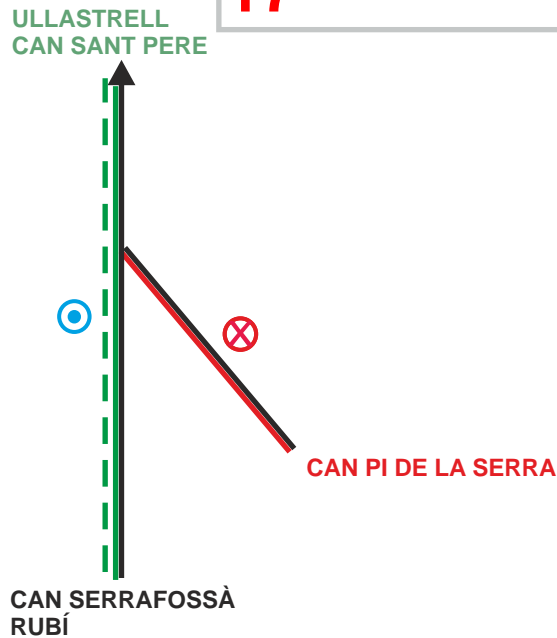
18

**20** TORRENT CAN PI DE LA SERRA  
k. 7,100



20

**17** CRUÏLLA CAN PI DE LA SERRA  
k. 5,900



17

**19** CAMÍ VELL DE RUBÍ A CAN CANYADELL  
k. 6,600



19

URBANITZACIÓ  
CAN AMAT / MM

C/. MOSSEN  
CINTO VERDAGUER

**22** CARRETERA C-243c  
k. 9,600

CONTROL 0.2

C/. ANTONI GAUDI.

← MARTORELL

CTRA. C-243c

TERRASSA →

CAMÍ RAL / SERRA DE L'OLEGUERA

22

**24** CRUÏLLA ULLASTRELL / BV-1203  
k. 11,000

HELIPORT ULLASTRELL

CTRA. BV-1203 ULLASTRELL / TERRASSA

CA N'AMAT / C/ DE LA VALL

24

**21** CRUÏLLA CAN RIQUER - CTRA. MARTORELL  
k. 7,600

CAN RIQUER VELL  
CASTELLBISBAL

CAN BARCELÓ  
CTRA. C-243c

TORRENT DE CAN PI DE LA SERRA

21

**23** CA N'AMAT - C/. DE LA VALL  
k. 10,400

CONTROL 1

CA N'AMAT / CRTA. BV-1203

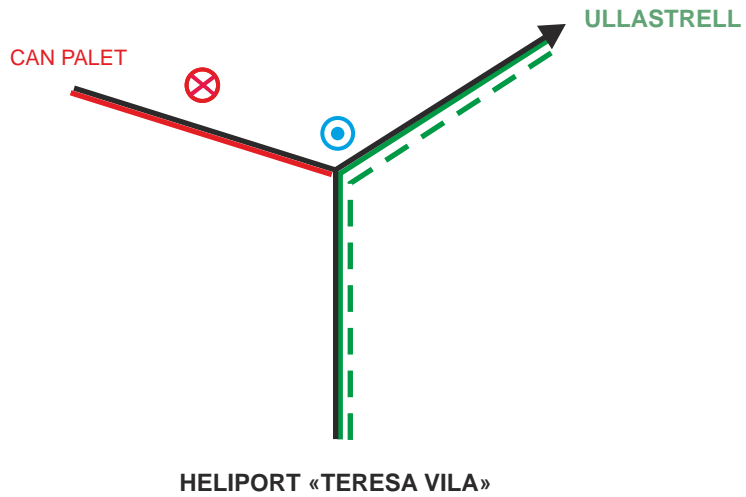
C/. DE LA VALL

C-1

CTRA. C-243c (MARTORELL-TERRASSA)

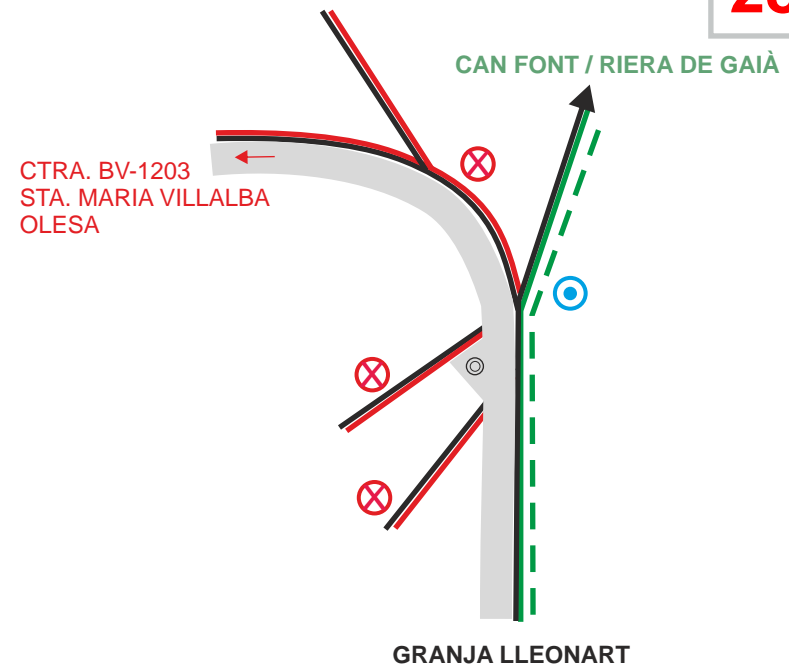
23

**26** CAN PALET  
k. 12,300



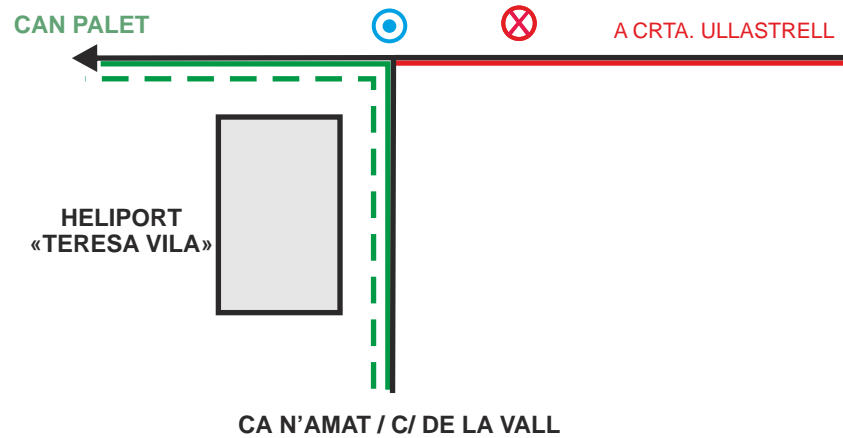
26

**28** ULLASTRELL  
k. 13,400



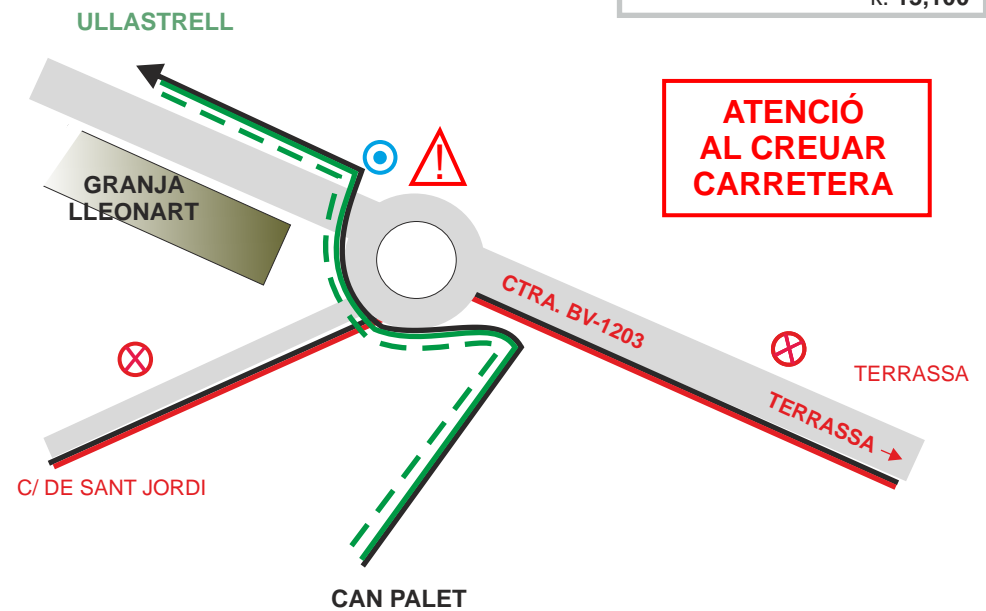
28

**25** HELIPORT «TERESA VILA»  
k. 12,100



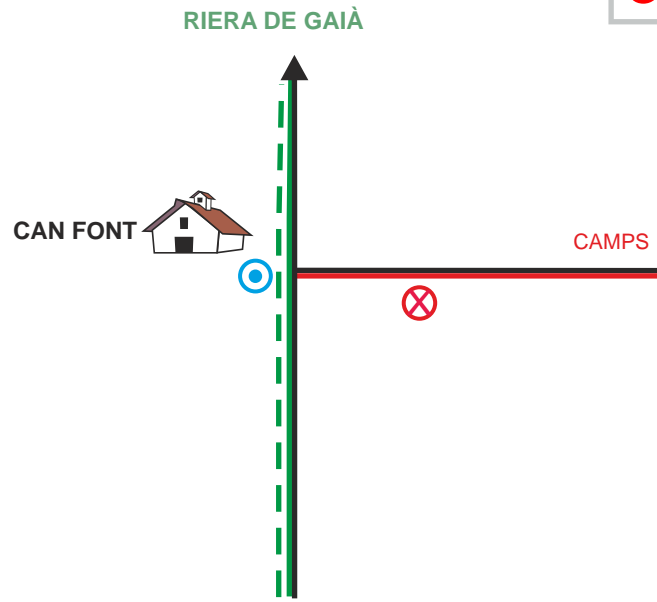
25

**27** GRANJA LLEONART  
k. 13,100



27

**30** CAN FONT  
k. 14,000

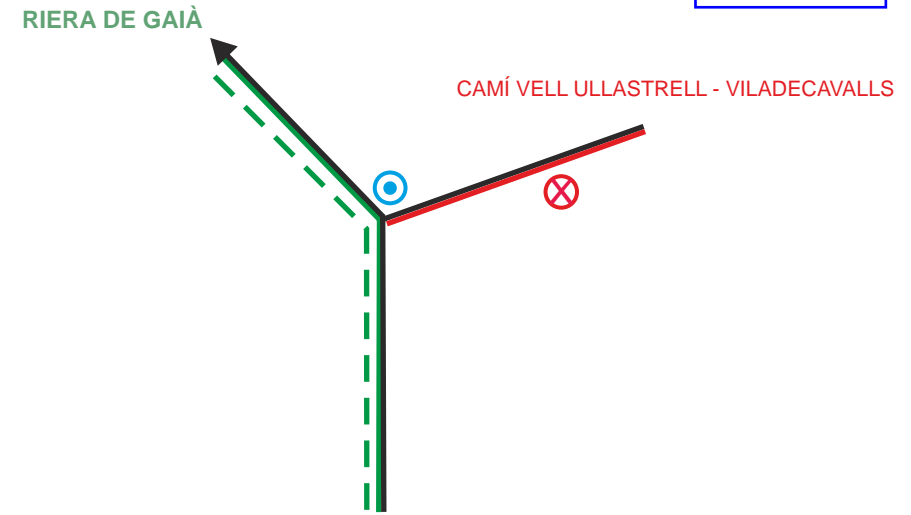


ULLASTRELL

30

**32** CRUÏLLA RIERA DE GAIÀ  
k. 14,500

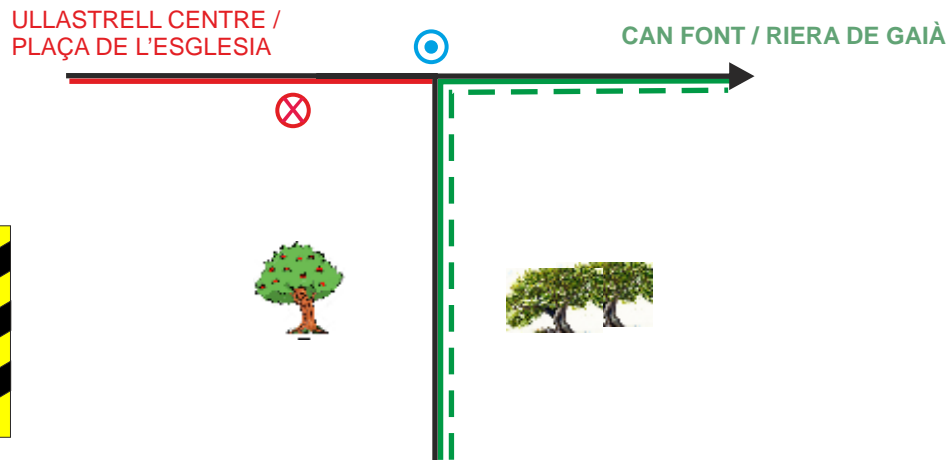
CONTROL 1.1



CAN FONT / ULLASTRELL

32

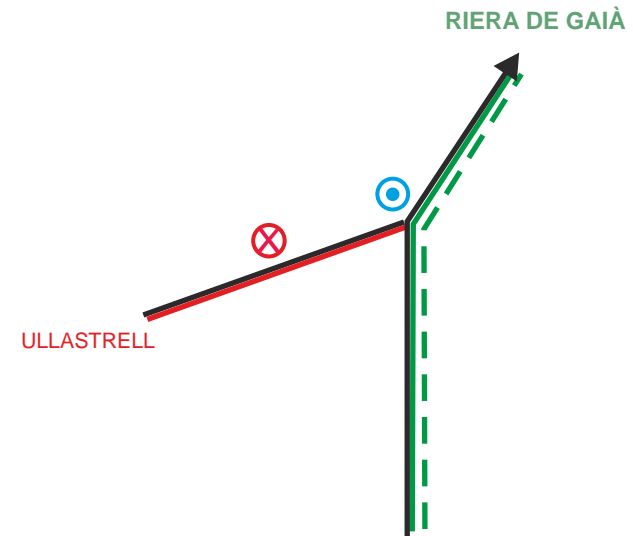
**29** CAMÍ VELL ULLASTRELL - VILADECAVALLS  
k. 13,700



ULLASTRELL / GRANJA LLEONART

29

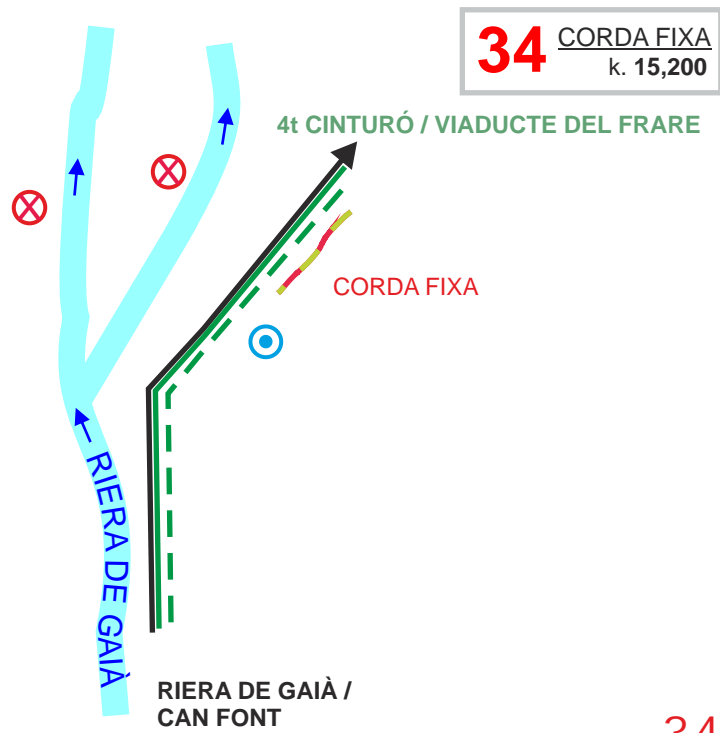
**31** OBAGA D'ULLASTRELL  
k. 14,400



CAN FONT / ULLASTRELL

31

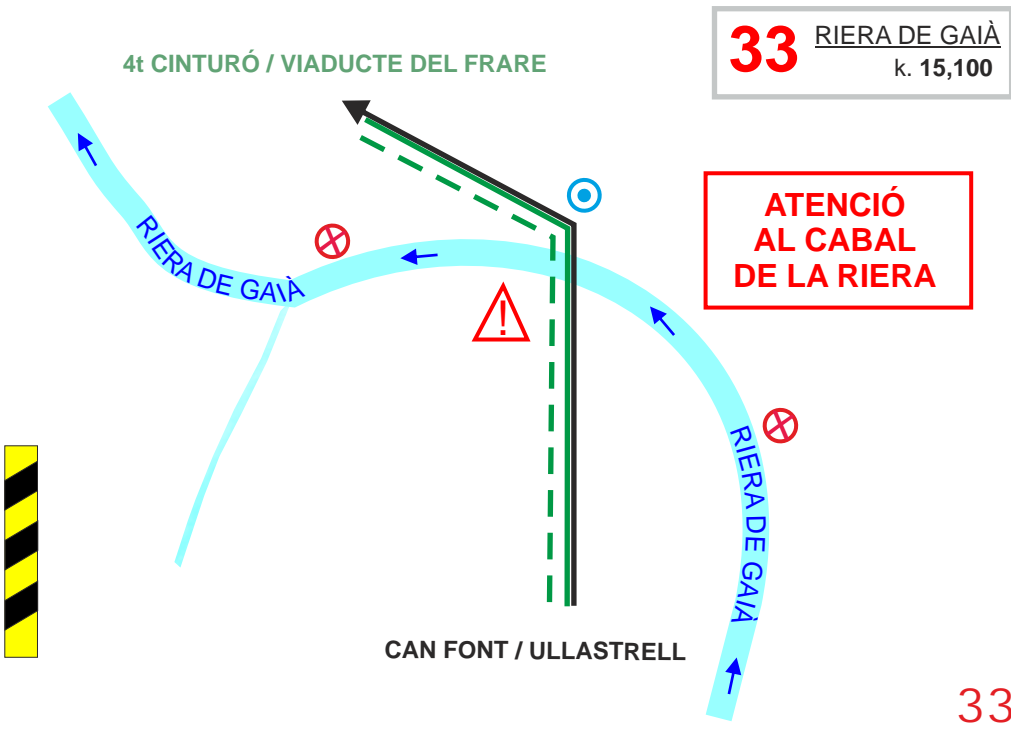




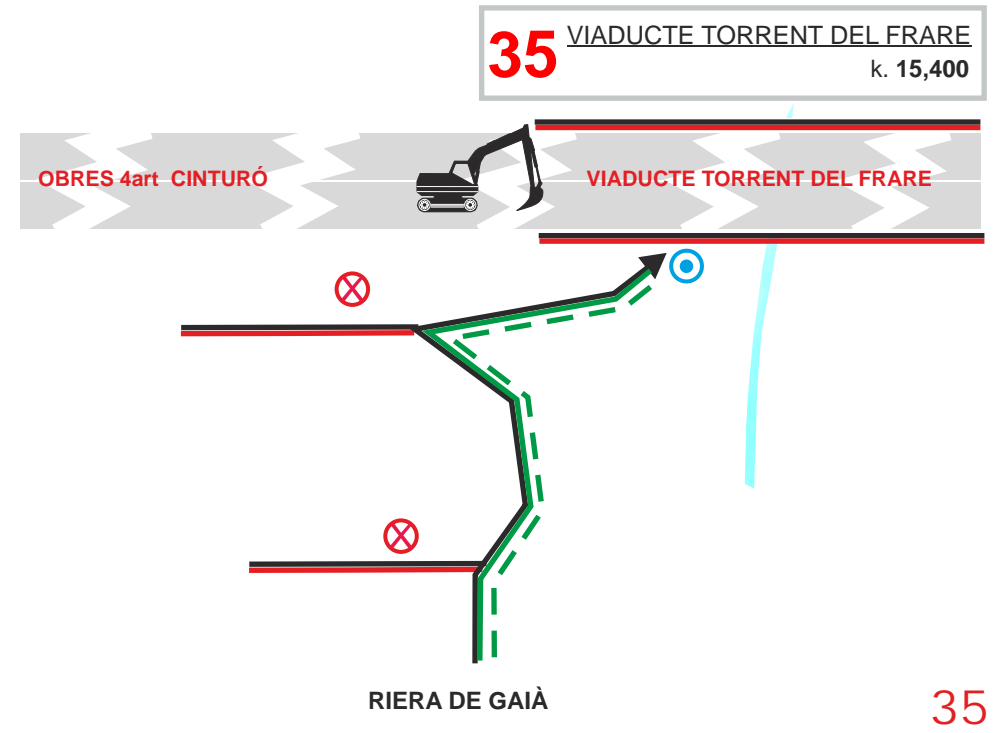
34



36



33

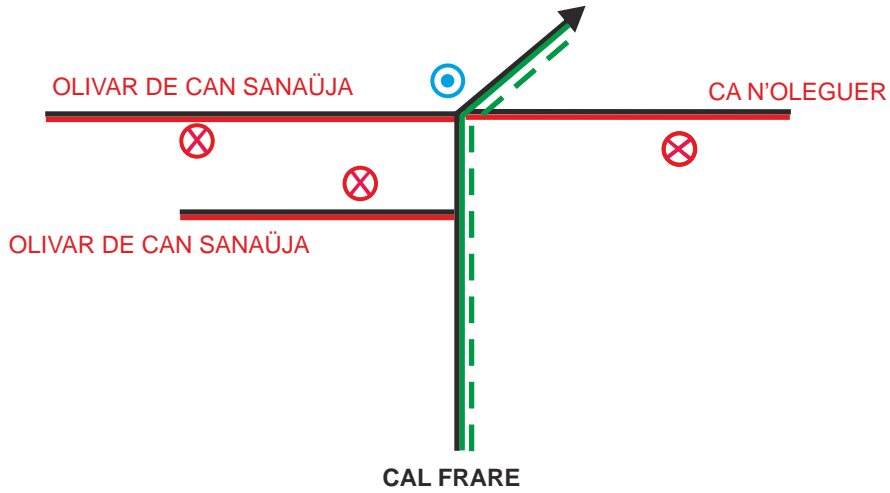


35

**38** PLA DE L'OLIVAR  
k. 16,100



CAN SANAÜJA / VILADECALLS



38

**40** CAN SANAÜJA  
k. 17,500



CAN SANAÜJA

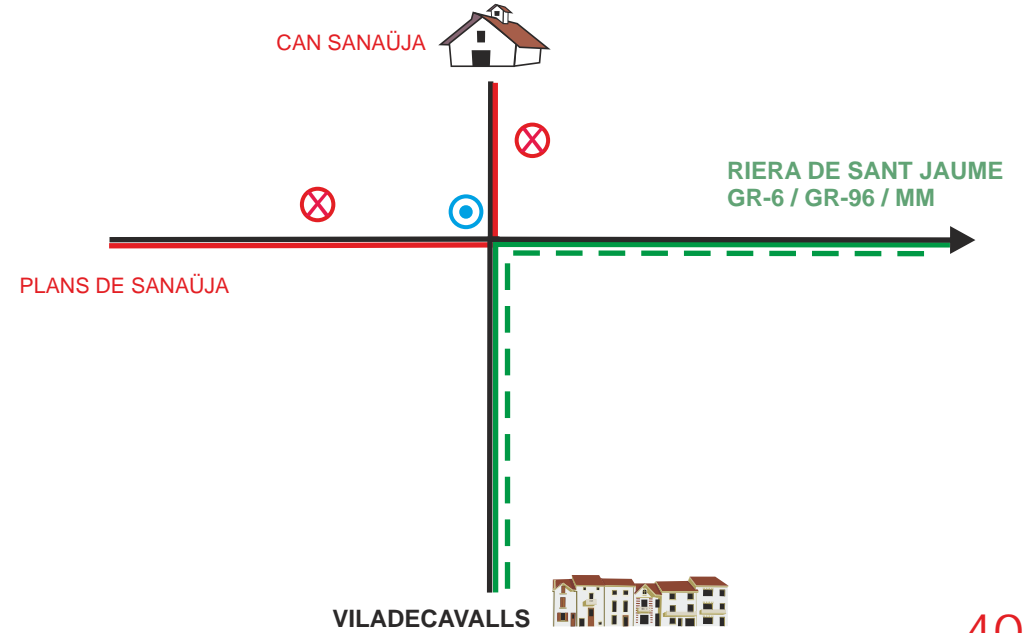
RIERA DE SANT JAUME  
GR-6 / GR-96 / MM

PLANS DE SANAÜJA

VILADECALLS



40



**37** CAL FRARE  
k. 15,900

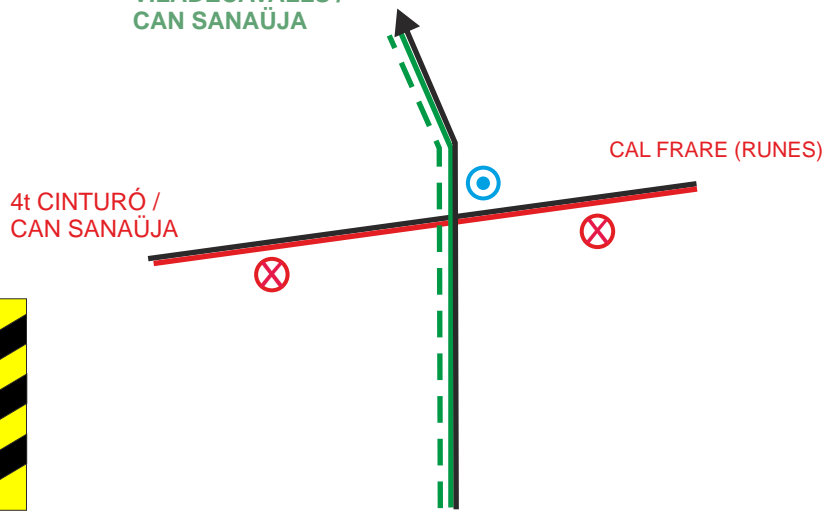
VILADECALLS /  
CAN SANAÜJA

CAL FRARE (RUNES)

4t CINTURÓ /  
CAN SANAÜJA

4t CINTURÓ

37



**39** TRENCALL VILADECALLS  
k. 16,200

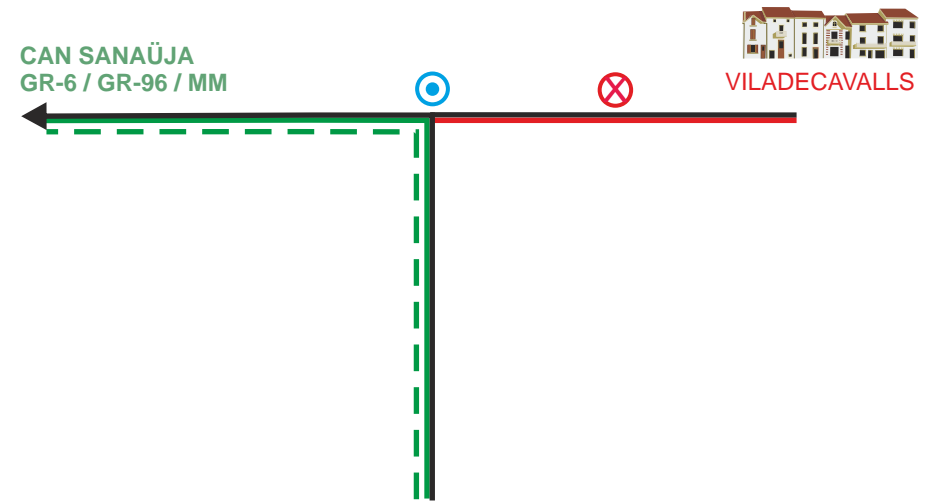


CAN SANAÜJA  
GR-6 / GR-96 / MM

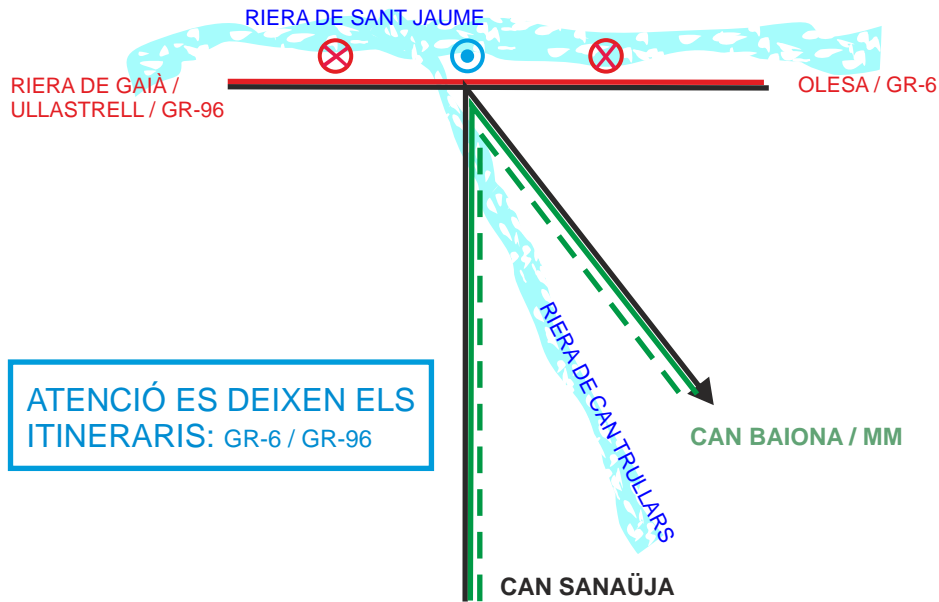
VILADECALLS

PLA DE L'OLIVAR / CAL FRARE

39

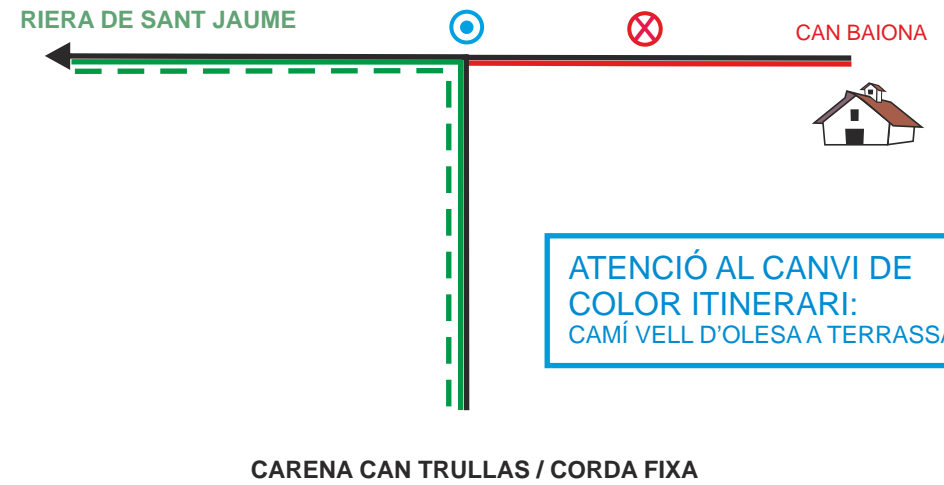


**42** RIERA DE SANT JAUME  
k. 18,200



42

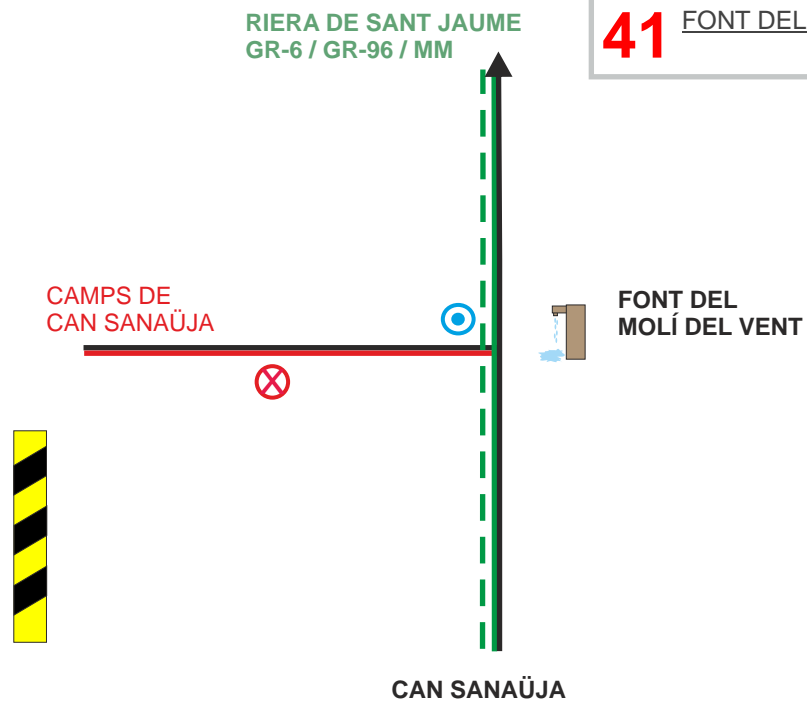
**44** TRENCALL CAN BAIONA  
k. 19,600



CARENA CAN TRULLAS / CORDA FIXA

44

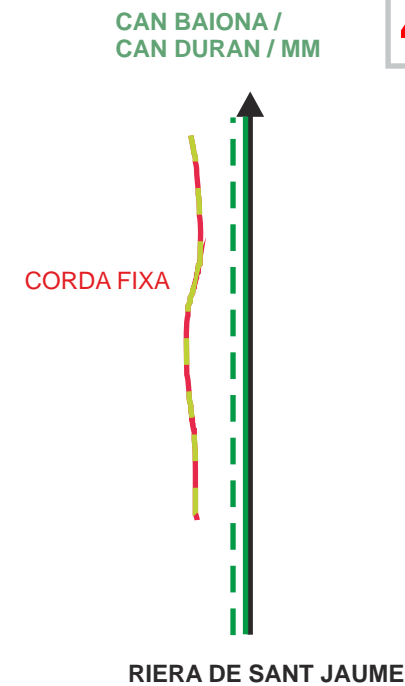
**41** FONT DEL MOLÍ DEL VENT  
k. 17,700



CAN SANAÜJA

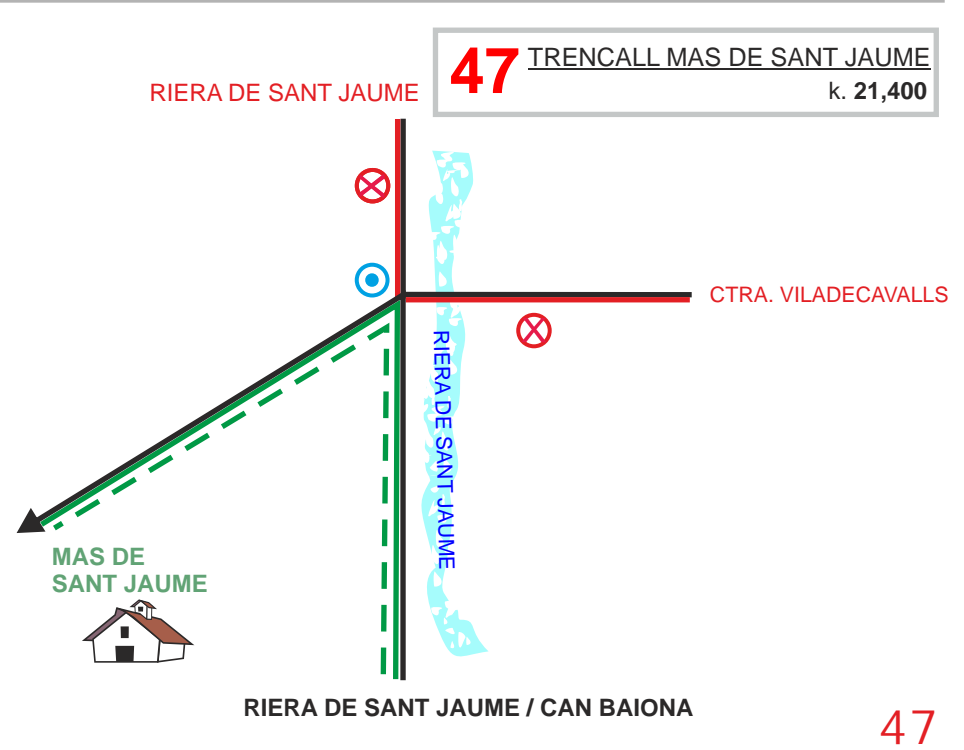
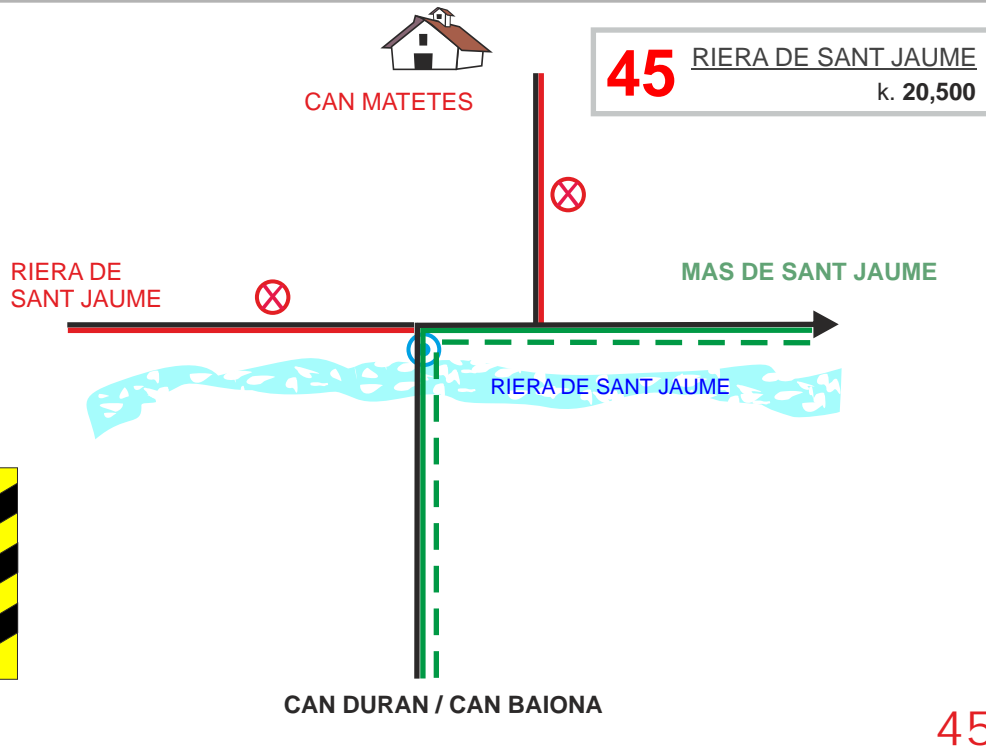
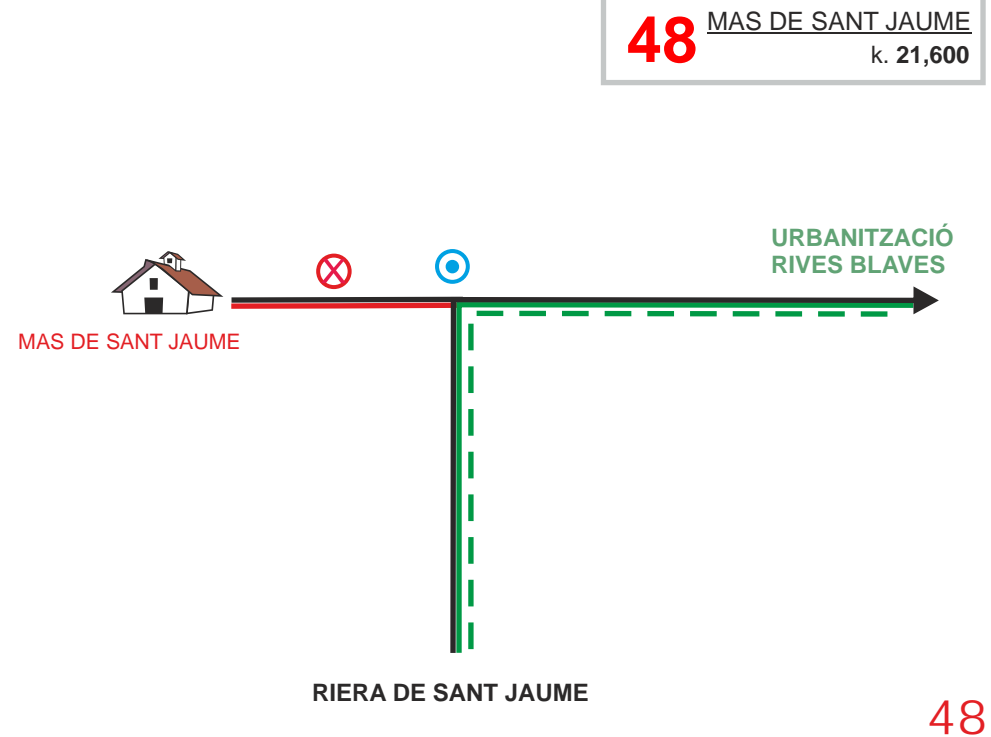
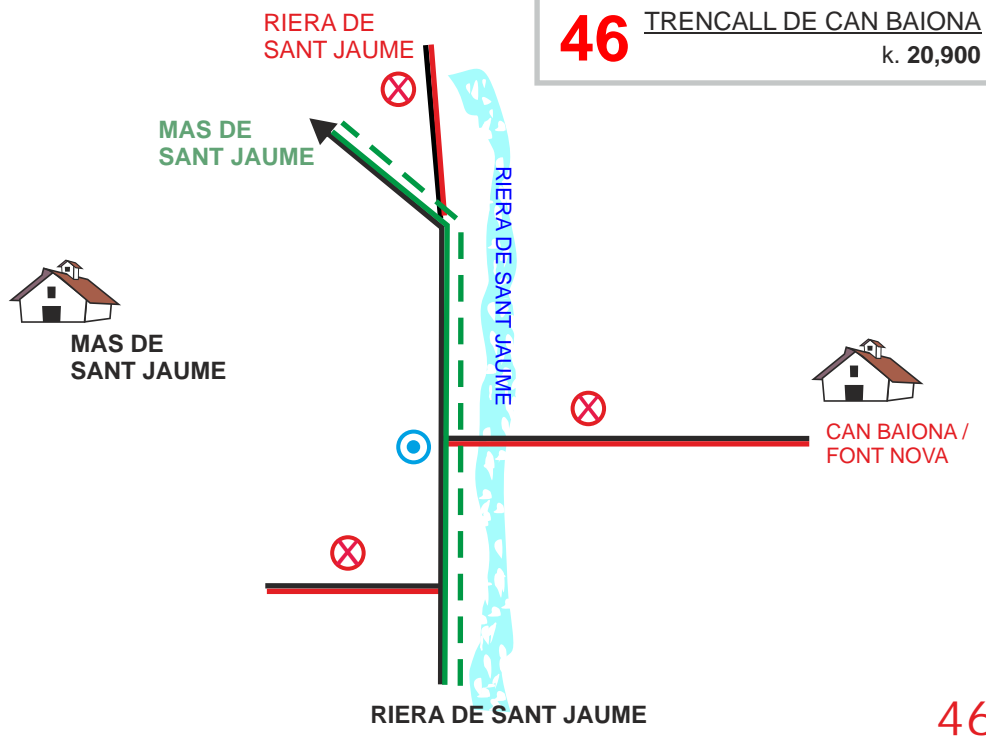
41

**43** ATENCIÓ: CORDA FIXA  
k. 18,400



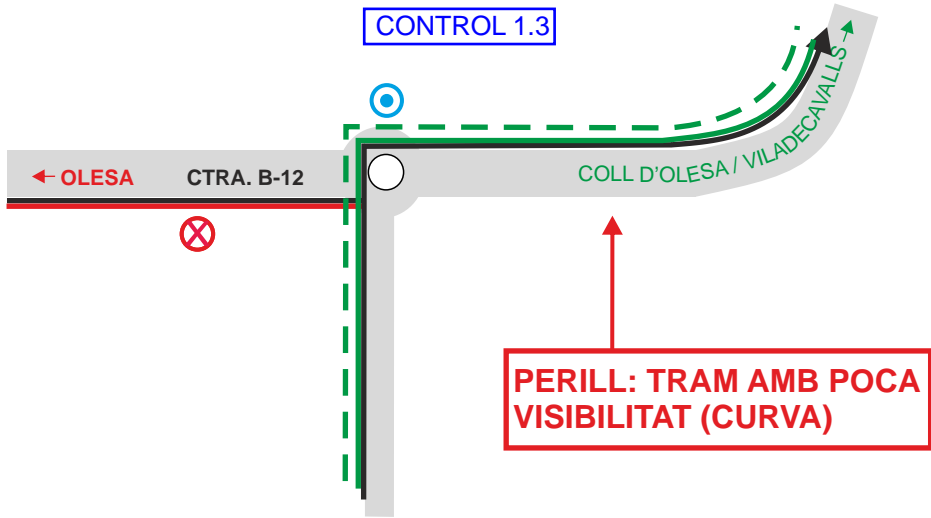
RIERA DE SANT JAUME

43



**50** CTRA. OLESA - VILADECAVALLS (B-120)  
k. 23,200

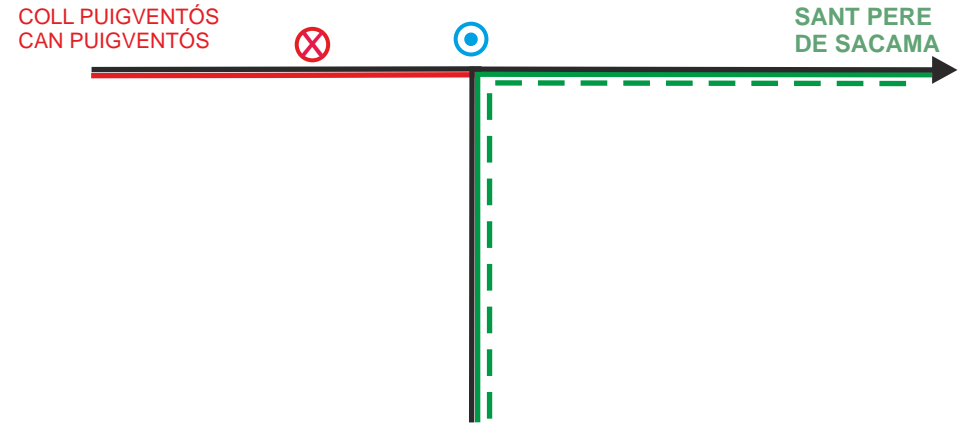
CONTROL 1.3



URBANITZACIÓ RIVES BLAVES

50

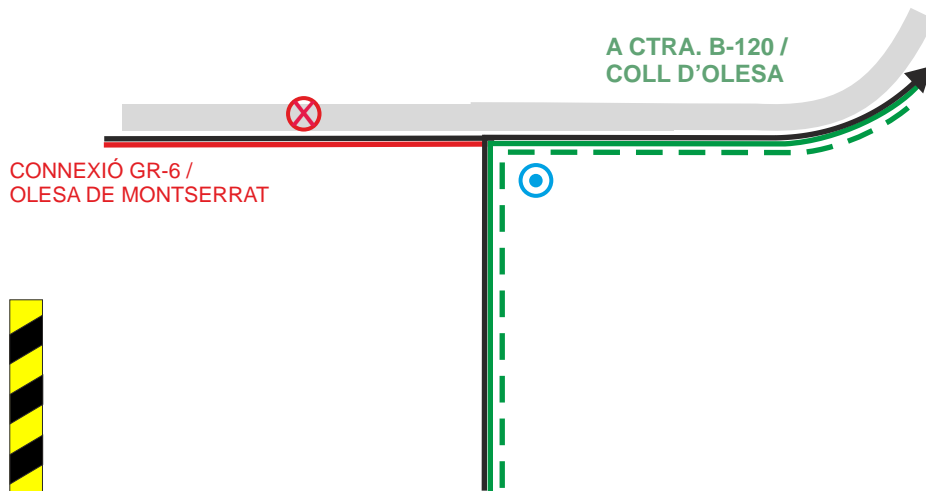
**52** TRENCALL CAN PUIGVENTÓS - SACAMA  
k. 24,200



COLL D'OLESA CTRA. B-120

52

**49** URBANITZACIÓ RIBES BLAVES  
pk.: 22,800

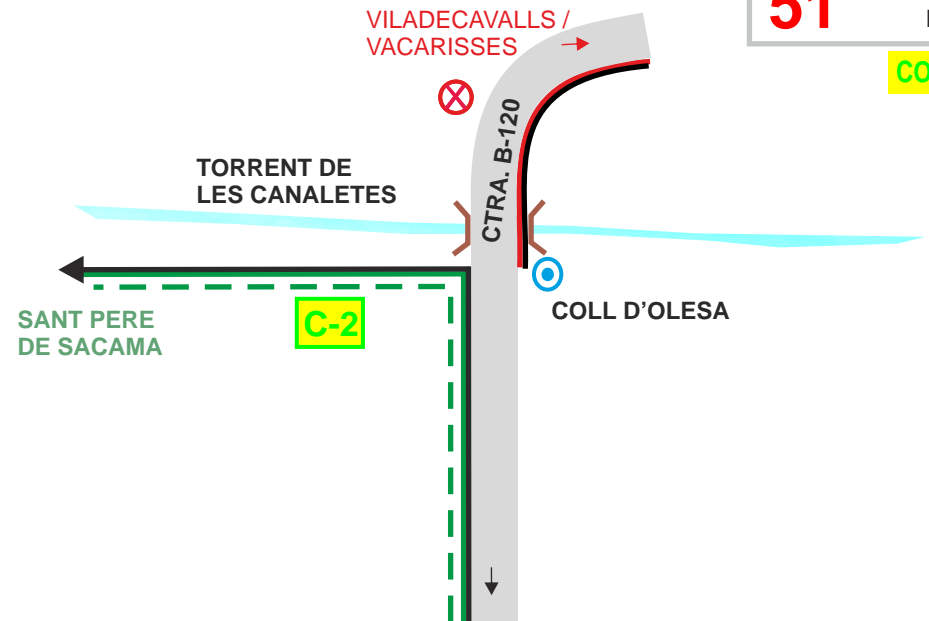


MAS DE SANT JAUME

49

**51** COLL D'OLESA  
k. 23,200

CONTROL 2

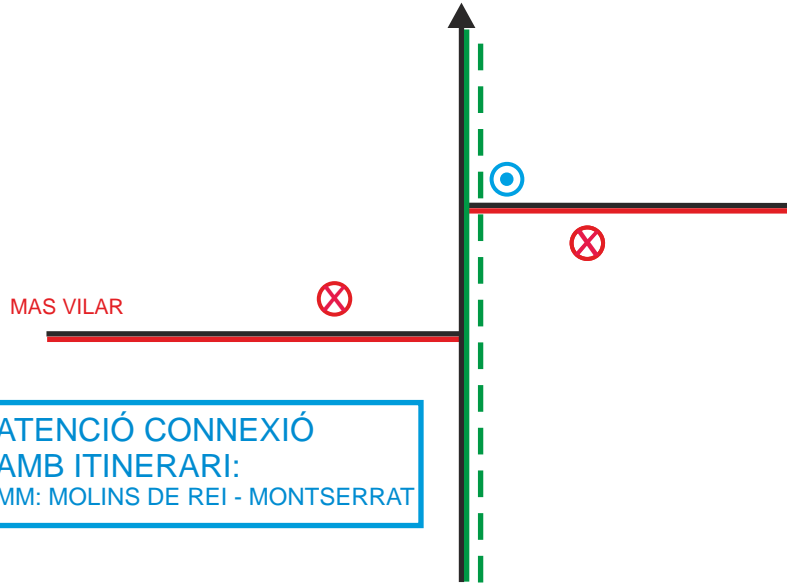


URB. RIVES BLAVES / OLESA

51

CAN PUIGVENTÓS  
COLL D'ORIOI / MM

**54** CONNEXIÓ MM  
k. 25,300



ATENCIÓ CONNEXIÓ  
AMB ITINERARI:  
MM: MOLINS DE REI - MONTSERRAT

SANT PERE DE SACAMA

54

CAN PUIGVENTÓS  
COLL D'ORIOI / MM

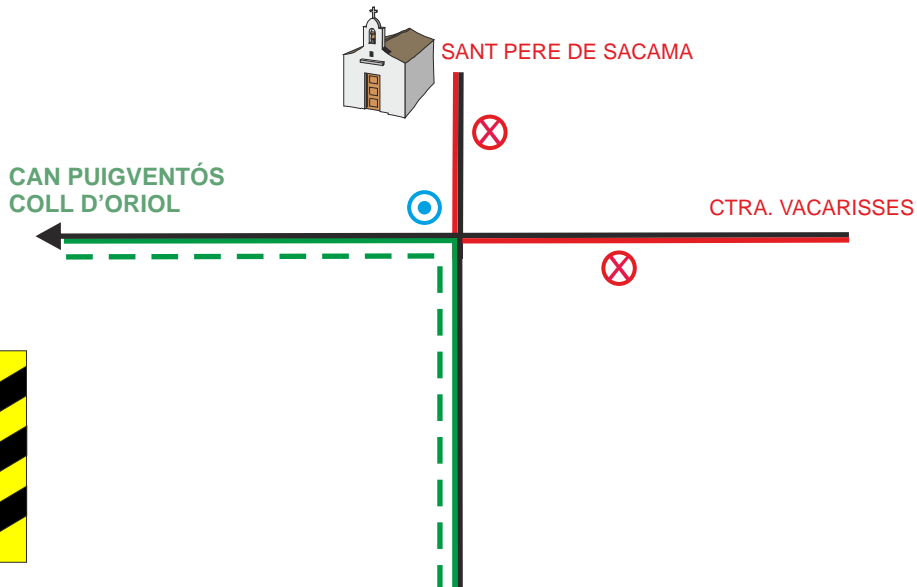
**56** TRENCALL OLESA-PUIGVENTOS  
k. 26,200



SANT PERE DE SACAMA

56

**53** SANT PERE DE SACAMA  
k. 25,100

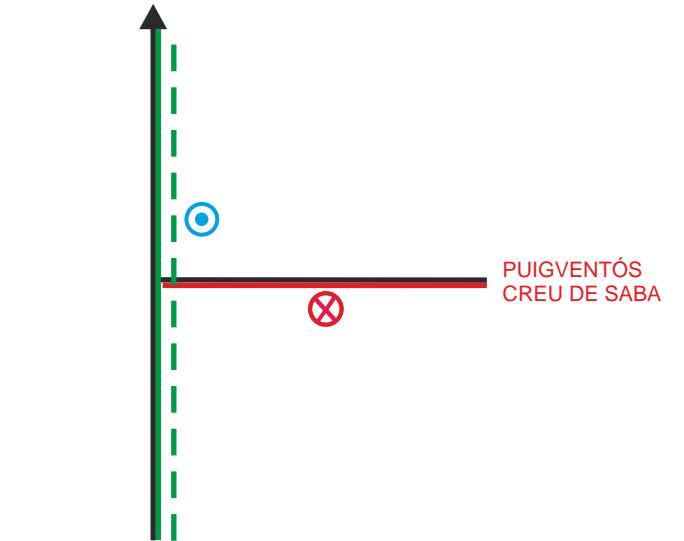


COLL D'OLESA / CTRA. B-120

53

CAN PUIGVENTÓS  
COLL D'ORIOI / MM

**55** TRENCALL CREU DE SABA  
k. 26,500



SANT PERE DE SACAMA

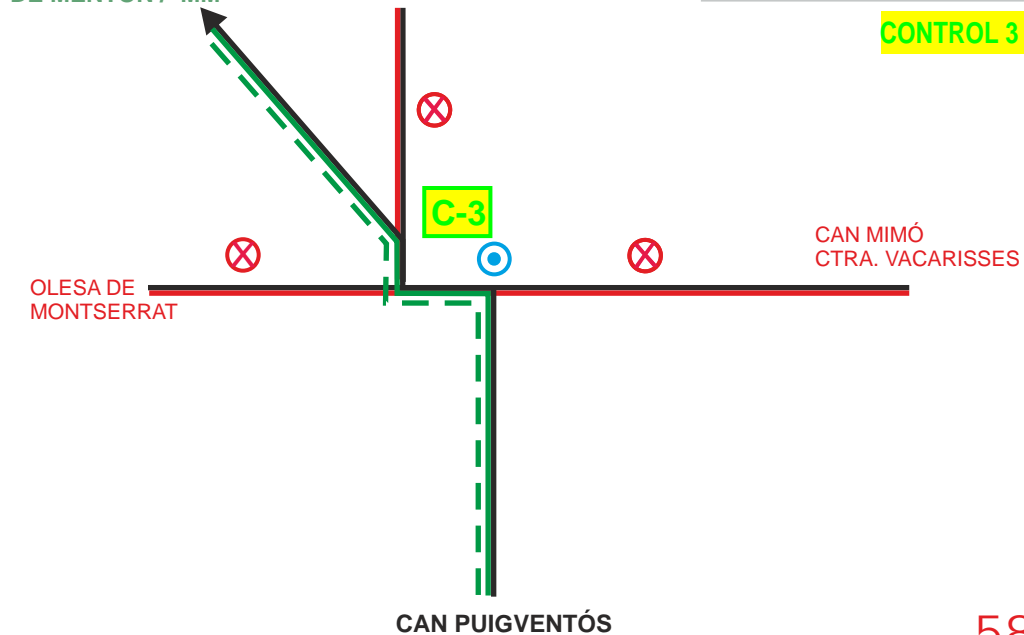
55

COLL SANT BERNAT  
DE MENTON / MM

COLL DE L'ORPINA

**58** PLA DEL FIDEUER  
k. 27,300

**CONTROL 3**



58

**60** CRUÏLLA  
k. 27,500

COLL SANT BERNAT  
DE MENTON / MM

PLA DEL FIDEUER

PLA DEL FIDEUER

60

**57** COLL D'ORIOI - CAN PUIGVENTÓS  
k. 26,400

PLA DEL FIDEUER / MM

OLESA DE MONTSERRAT

CREU DE SABA  
PUIG VENTÓS

CAN PUIGVENTÓS  
(RUNES)

SANT PERE SACAMA

57

**59** CONNEXIÓ VACARISSES-MONTSERRAT  
k. 27,400

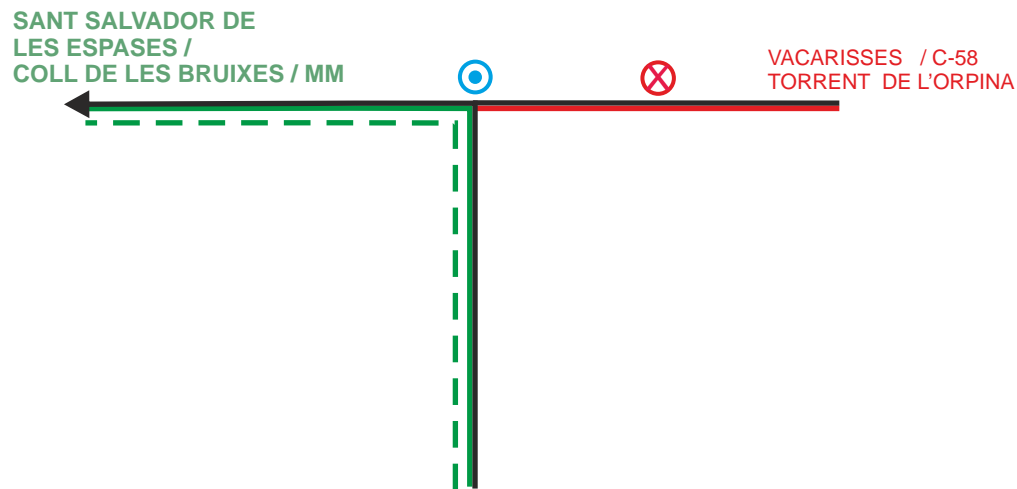
COLL SANT BERNAT  
DE MENTON / MM

TORREBLANCA  
VACARISSES

PLA DEL FIDEUER

59

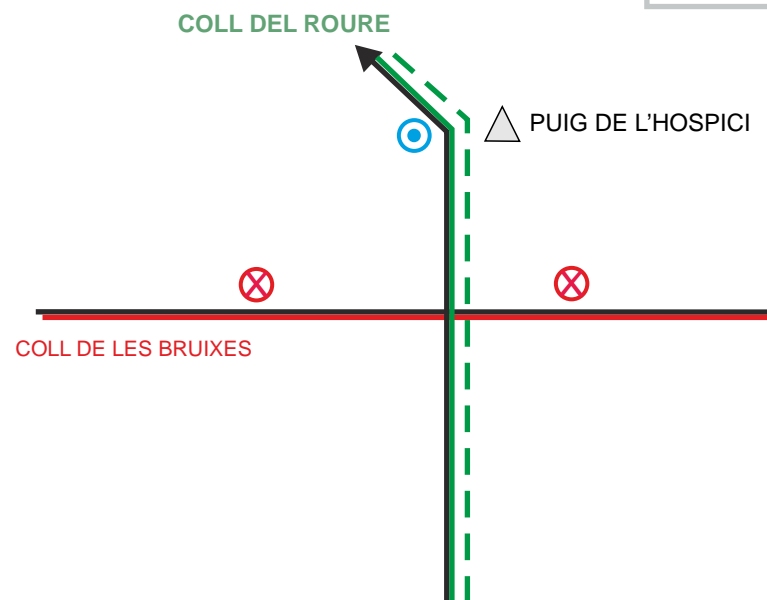
**62** PLA DE LES CARBONERES  
k. 28,100



COLL DE SANT BERNAT DE MENTON

62

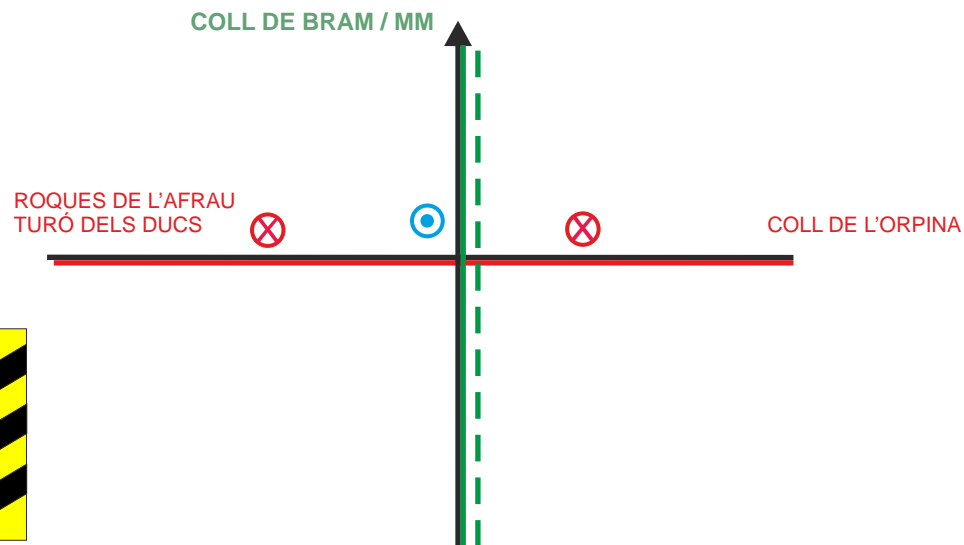
**64** PUIG DE L'HOSPICI  
k. 28,600



CRUÏLLA SANT SALVADOR

64

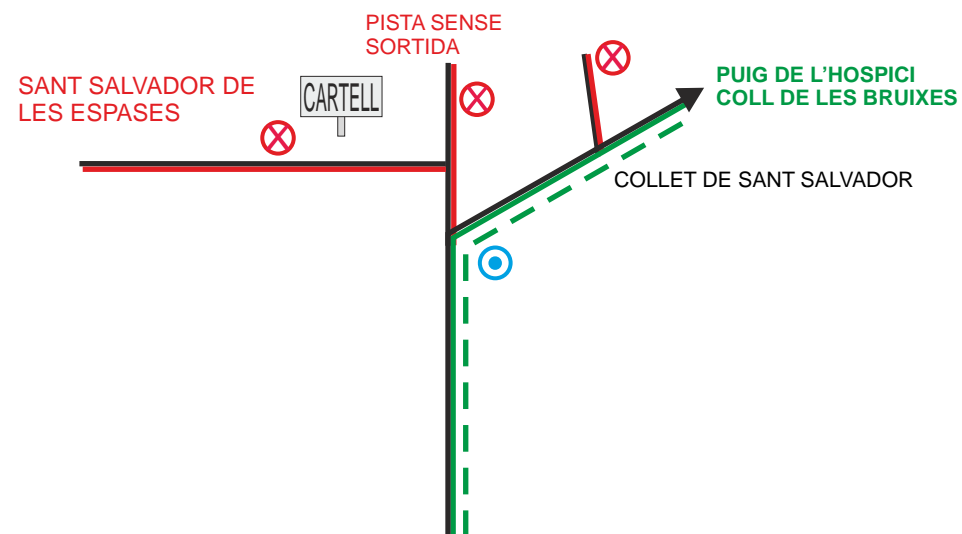
**61** COLL DE SANT BERNAT DE MENTON  
k. 27,700



PLA DEL FIDEUER

61

**63** CRUÏLLA SANT SALVADOR  
k. 28,200

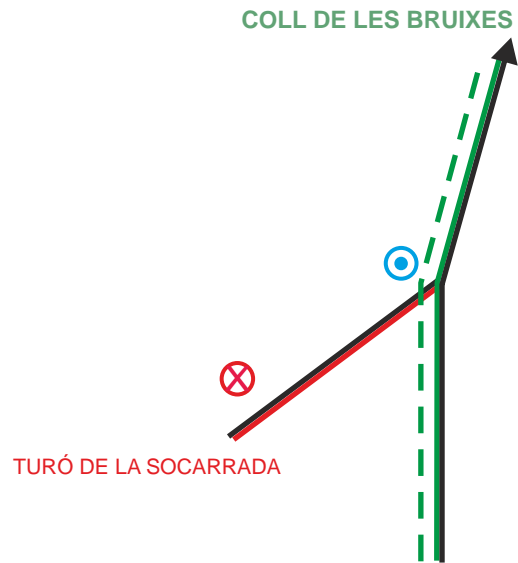


PLA DE LES CARBONERES

63



**66** CRUÏLLA TURÓ DE LA SOCARRADA  
k. 29,600

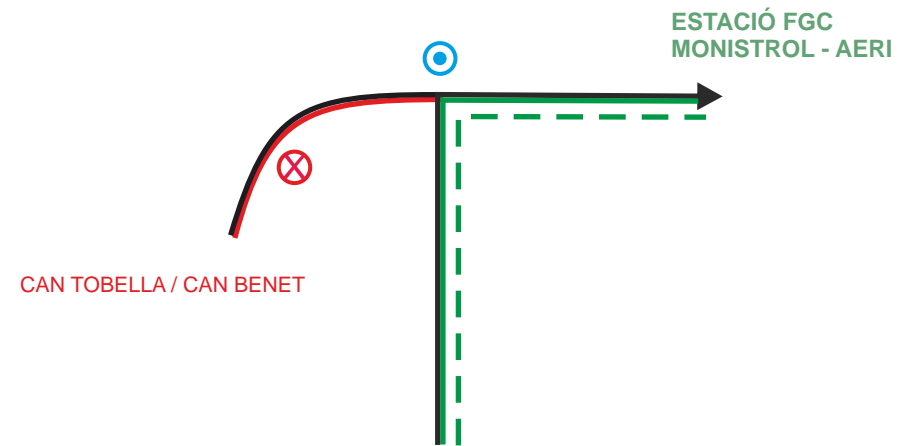


COLL DEL ROURE / PUIG DE L'HOSPICI

66

**68** PLA DE LES BRUIXES  
k. 31,300

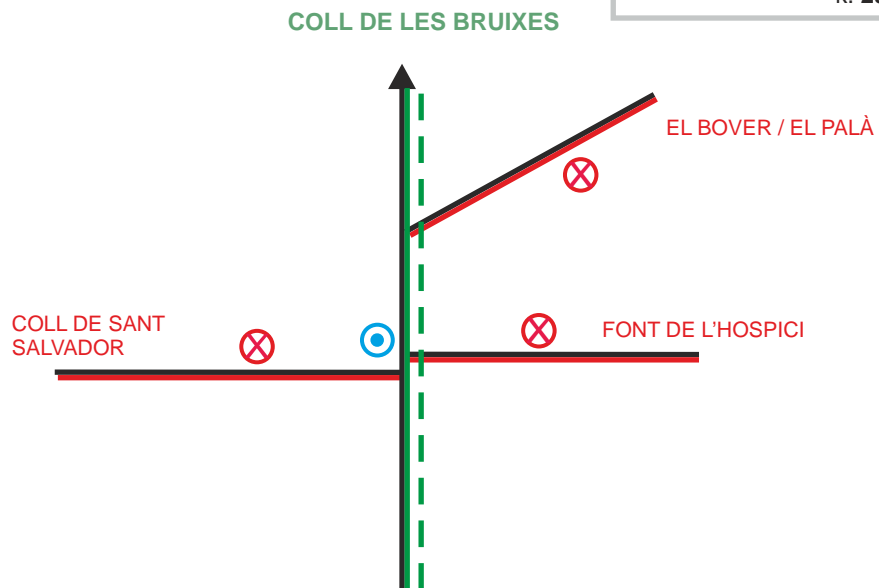
CONTROL 3.1



COLL DE LES BRUIXES

68

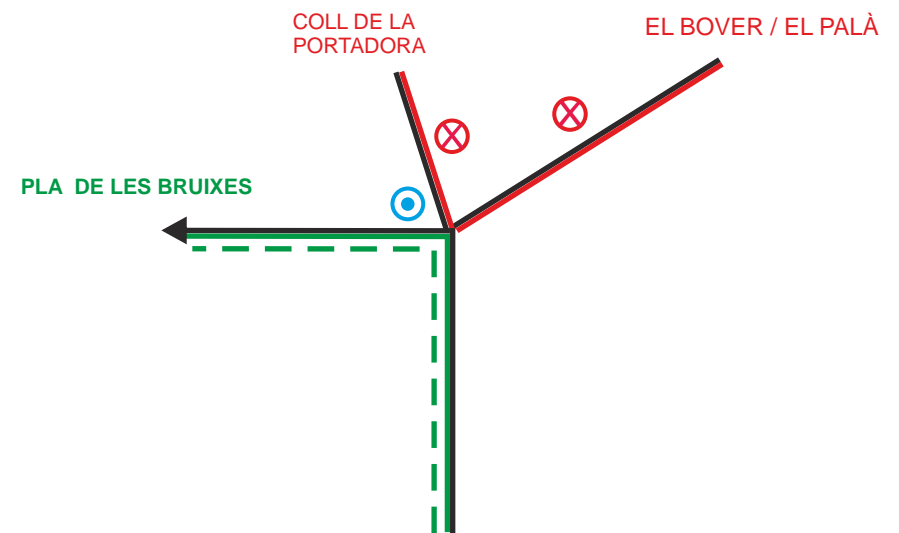
**65** COLL DEL ROURE  
k. 29,000



PUIG DE L'HOSPICI

65

**67** COLL DE LES BRUIXES  
k. 30,900

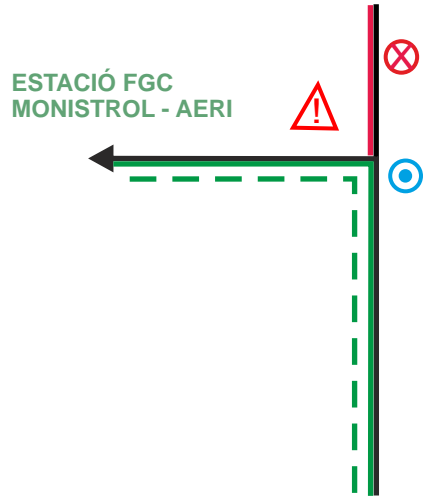


COLL DEL ROURE / PUIG DE L'HOSPICI

67

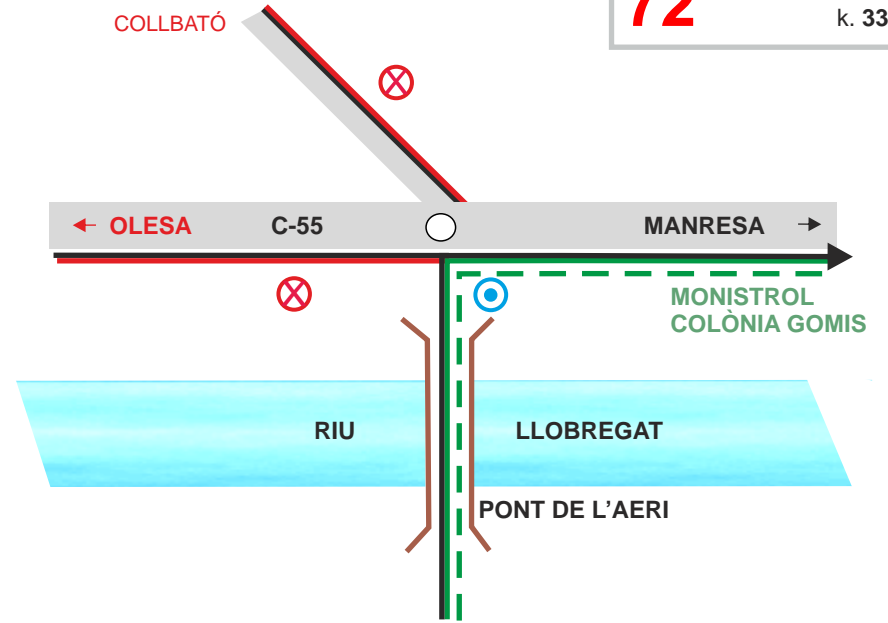
**70** BAIXADOR  
k. 33,000

MONISTROL DE MONTSERRAT



70

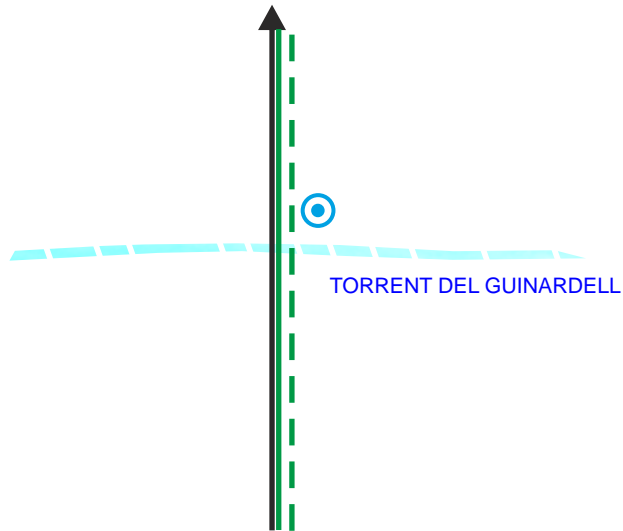
**72** CARRETERA C-55  
k. 33,900



72

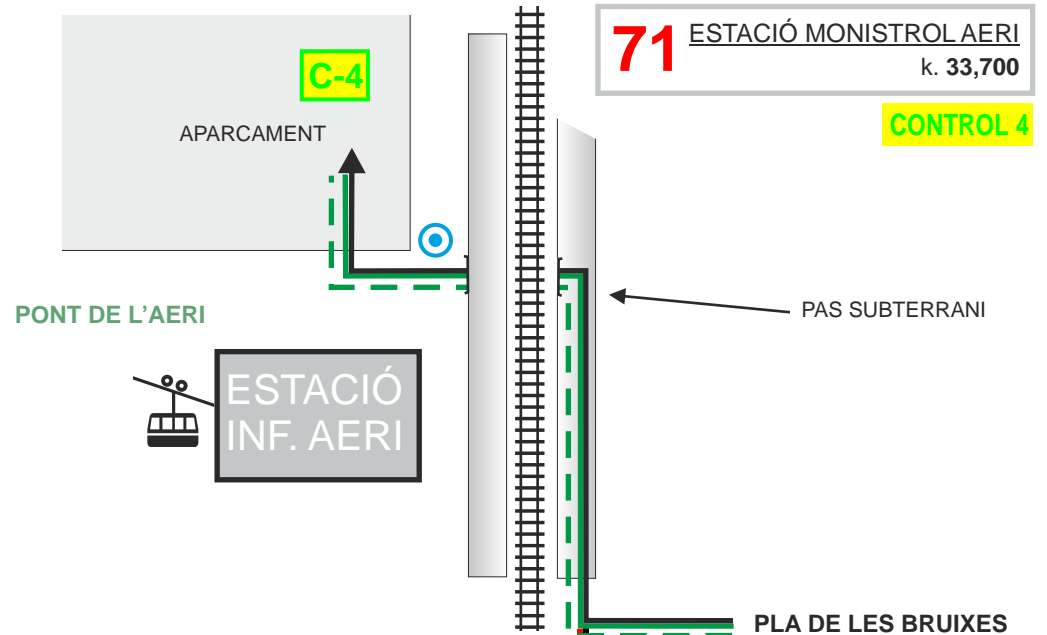
**69** TORRENT DEL GUINARDELL  
k. 32,500

ESTACIÓ FGC  
MONISTROL - AERI



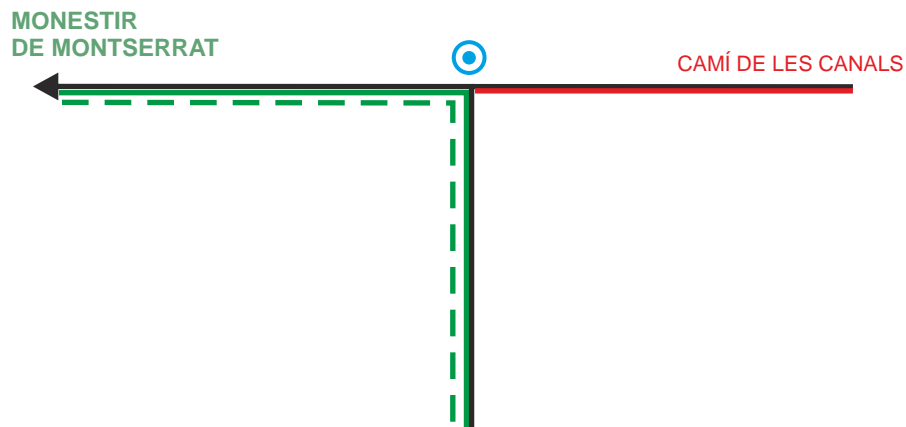
69

**71** ESTACIÓ MONISTROL AERI  
k. 33,700



71

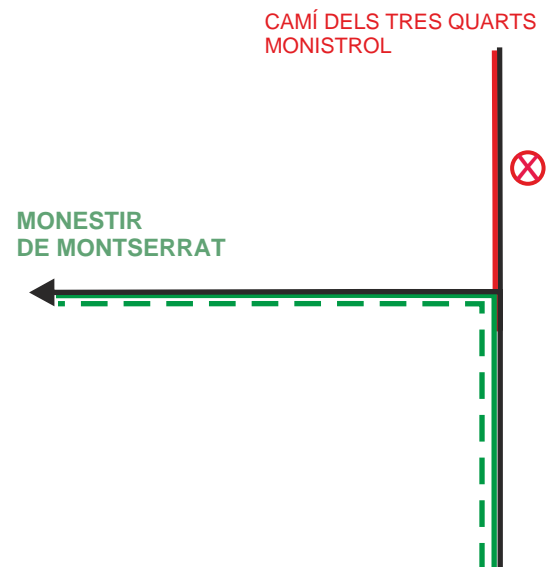
**74** CAMÍ DE LES CANALS  
k. 35,000



COLÒNIA CAN GOMIS  
CTRA. C-55

74

**76** CAMÍ DELS TRES QUARTS  
k. 35,800

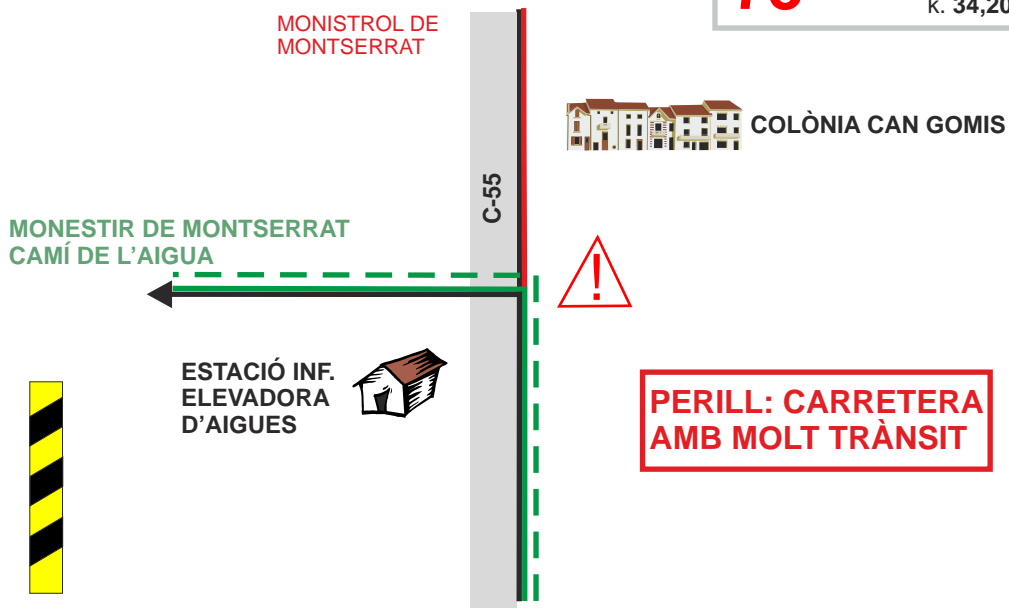


ESTACIÓ SUPERIOR ELEVADORA D'AIGUES  
COLÒNIA CAN GOMIS

76

CONTROL 4.2

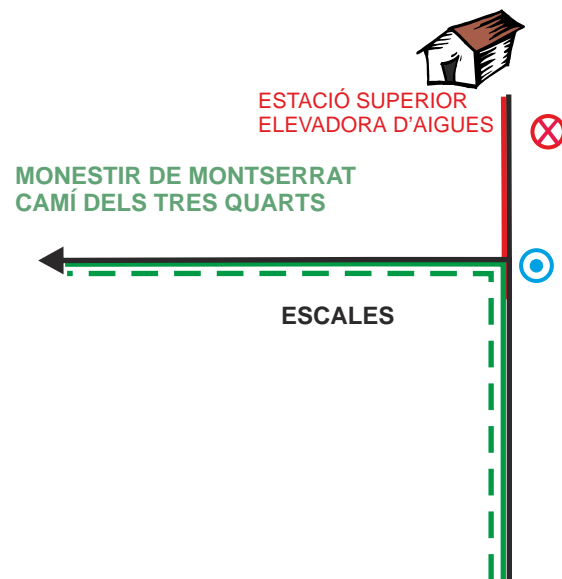
**73** CAMÍ DE L'AIGUA  
k. 34,200



PONT DE L'AERI

73

**75** ESTACIÓ ELEVADORA AIGUA  
k. 35,500



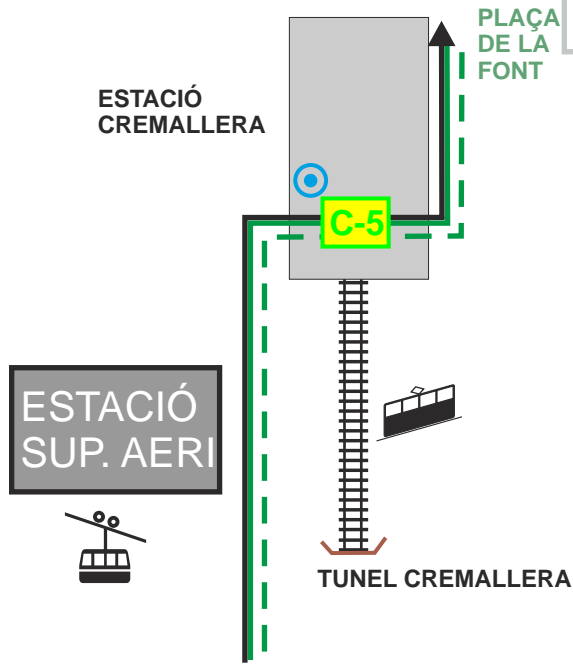
CAMÍ DE LES CANALS

75

CONTROL 4.1

**78** CREMALLERA MONTSERRAT  
k. 36,800

**CONTROL 5**

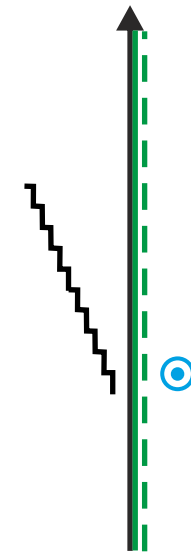


MONISTROL / SANTA COVA

78

**80** PAS DELS FRANCESOS  
k. 37,400

PLAÇA SANTA ANNA  
PLA DELS OCELLS



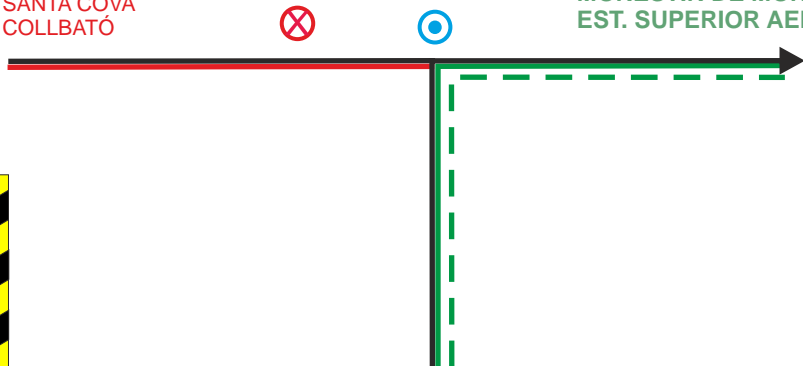
MONESTIR MONTSERRAT

80

**77** CAMÍ DE LA SANTA COVA  
k. 36,300

SANTA COVA  
COLLBATÓ

MONESTIR DE MONTSERRAT  
EST. SUPERIOR AERI

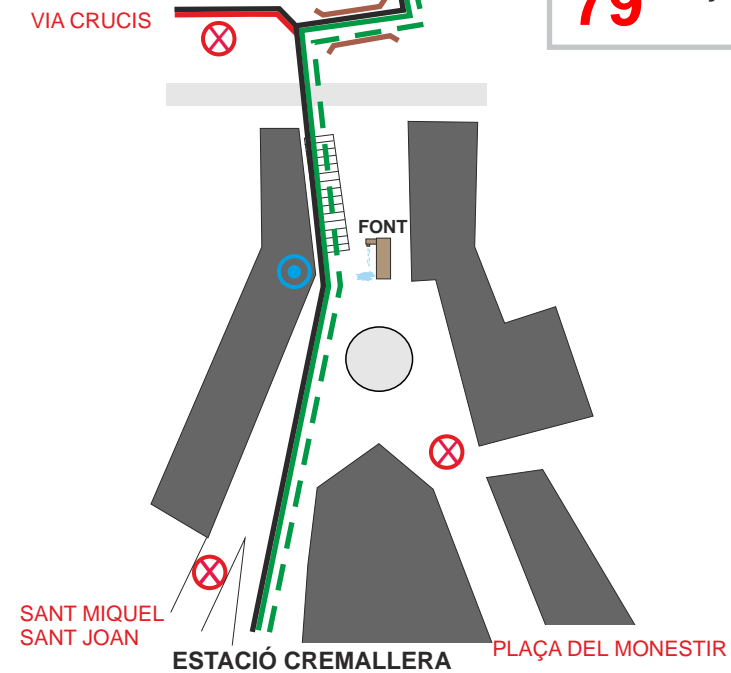


COLL DE LES BARANES  
CAMÍ DELS TRES QUARTS

77

**79** PLAÇA DE LA FONT  
k. 36,900

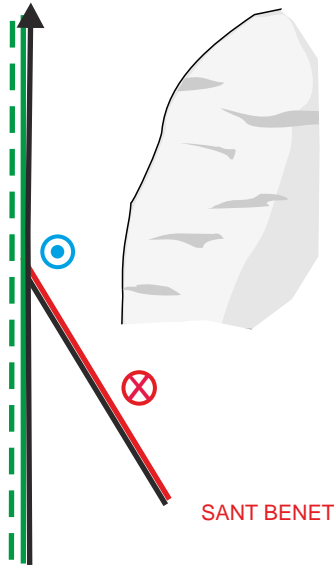
PAS DELS FRANCESOS  
VIA CRUCIS



79

PLA DELS OCELLS  
SANT JERONI

**82** PANXA DEL BISBE  
k. 38,000

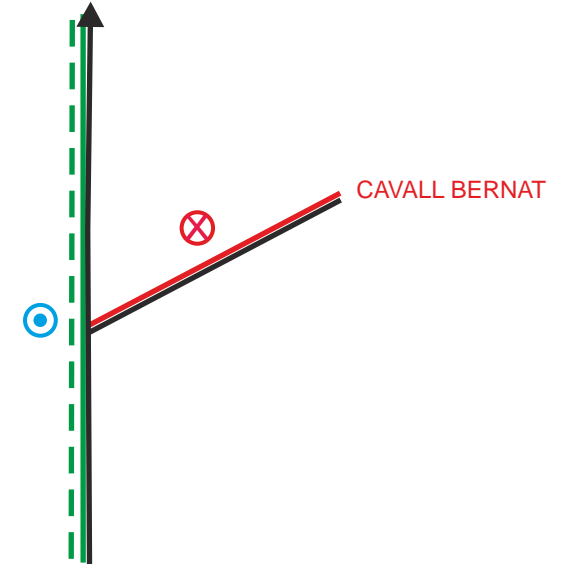


PLAÇA SANTA ANNA

82

SANT JERONI

**84** CAMÍ DEL CAVALL BERNAT  
k. 38,900



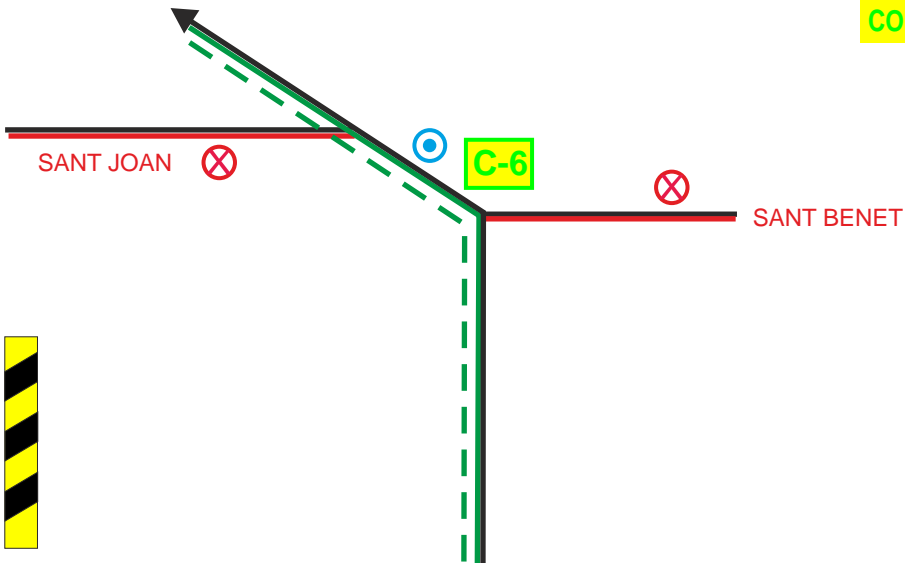
PANXA DEL BISBE

84

PLA DELS OCELLS  
SANT JERONI

**81** PLAÇA SANTA ANNA  
k. 37,700

CONTROL 6

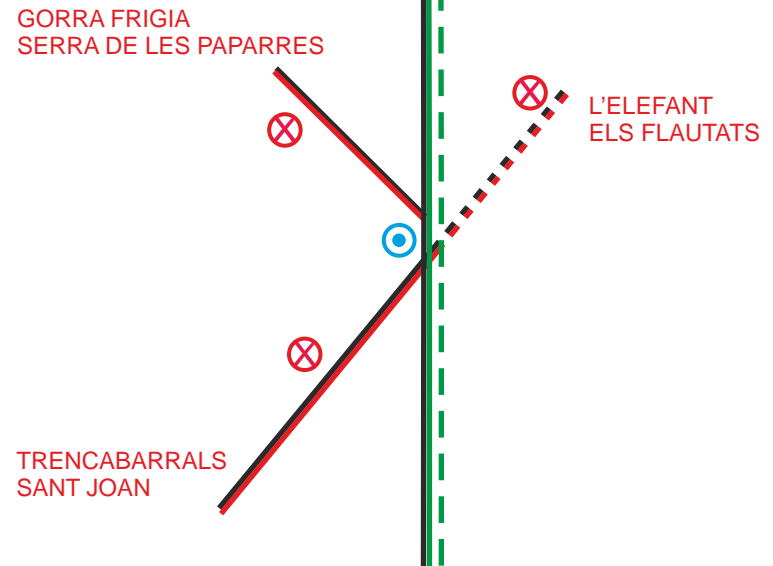


MONESTIR MONTSERRAT

81

SANT JERONI

**83** PLA DELS OCELLS  
k. 38,200

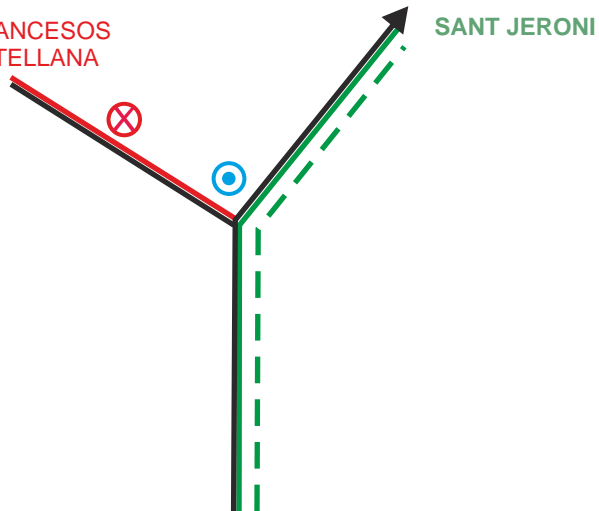


PANXA DEL BISBE

83

**86** CAMÍ DELS FRANCESOS  
k. 40,100

CAMI DELS FRANCESOS  
ALBARDA CASTELLANA



SANT JOAN  
MONESTIR DE MONTSERRAT

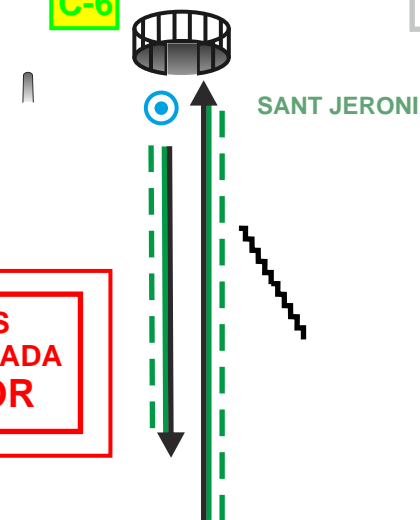
86

**88** SANT JERONI  
k. 40,700

C-6

CONTROL 6

ATENCIÓ A LES  
SENYALS DE BAIXADA  
CANVI COLOR



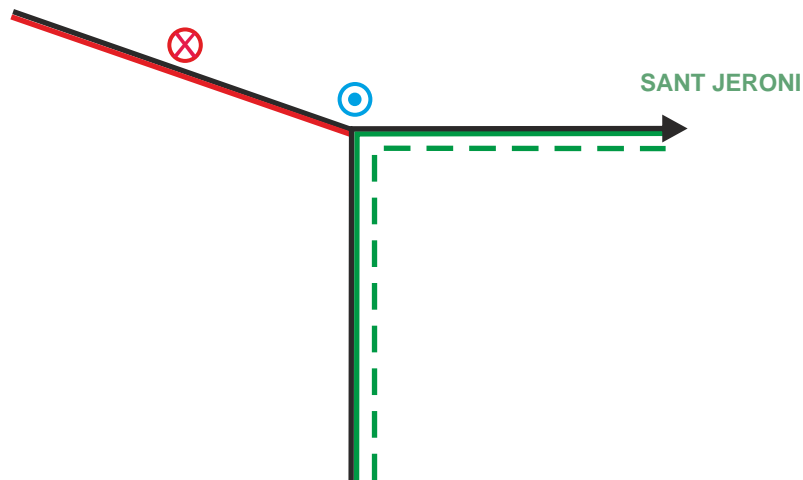
ERMITA SANT JERONI / SANT JOAN  
MONESTIR MONTSERRAT

88

**85** CAMÍ NOU DE SANT JERONI  
k. 39,400

CONTROL 6.1

SANT JOAN



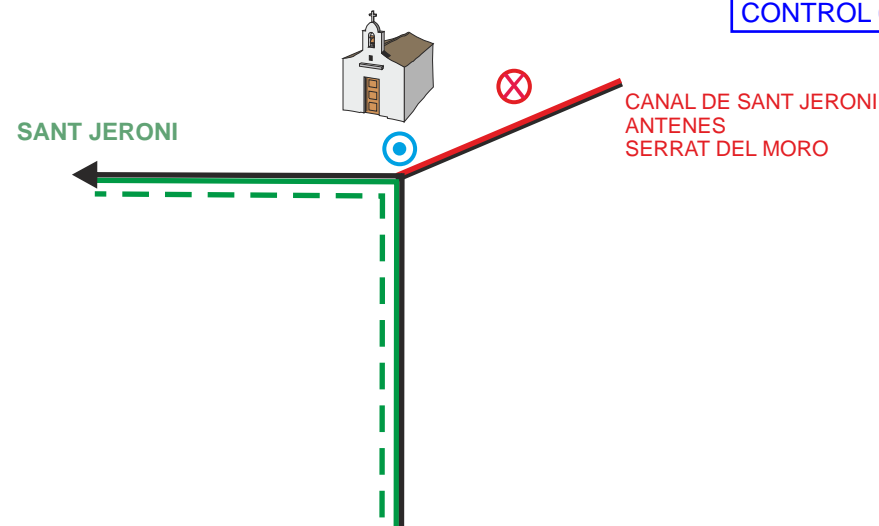
PLA DELS OCELLS  
MONESTIR DE MONTSERRAT

85

**87** ERMITA DE SANT JERONI  
k. 40,300

CONTROL 6.2

SANT JERONI

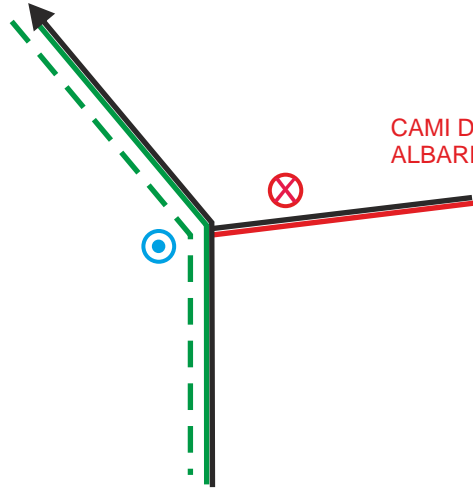


SANT JOAN  
MONESTIR MONTSERRAT

87

SANT JOAN  
MONESTIR DE MONTSERRAT

**90** CAMÍ DELS FRANCESOS  
k. 40,300



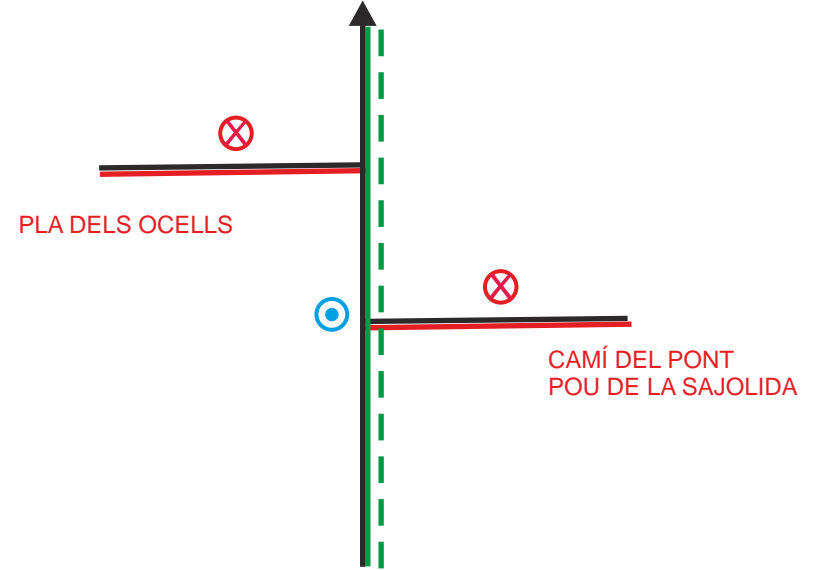
CAMI DELS FRANCESOS  
ALBARDA CASTELLANA

SANT JERONI

90

SANT JOAN

**92** SERRA DE LES PAPPARRES  
k. 42,500



PLA DELS OCELLS

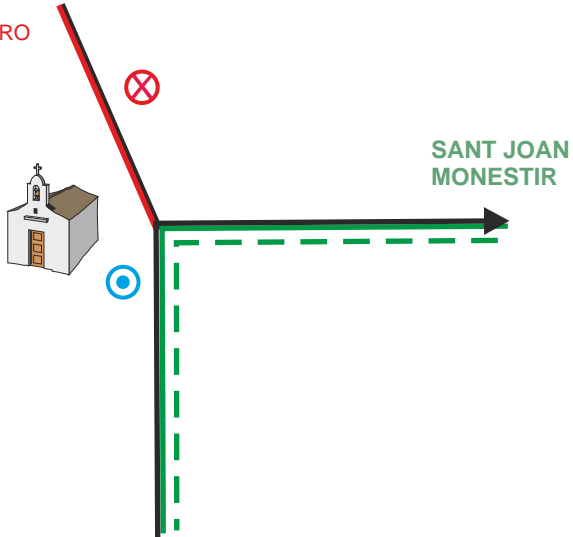
CAMI DEL PONT  
POU DE LA SAJOLIDA

SANT JERONI

92

CANAL DE SANT JERONI  
ANTENES  
SERRAT DEL MORO

**89** ERMITA DE SANT JERONI  
k. 41,100



SANT JOAN  
MONESTIR

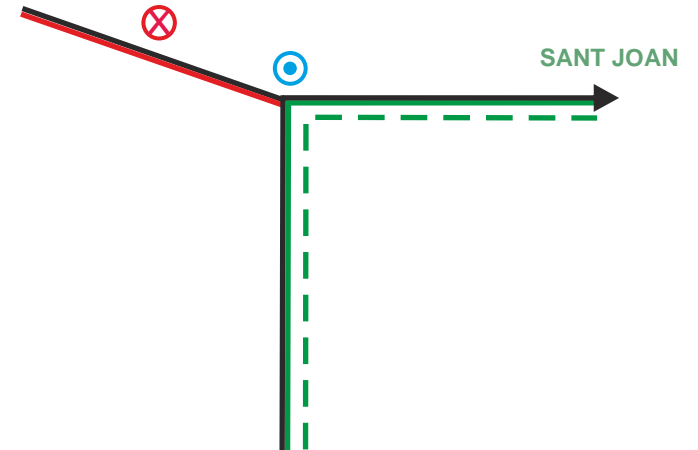
SANT JERONI

89

PLA DELS OCELLS

**91** CAMÍ NOU DE SANT JERONI  
k. 41,800

CONTROL 7.1



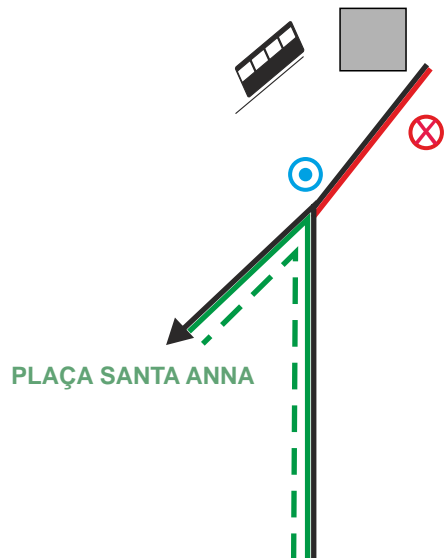
SANT JOAN

SANT JERONI

91



ESTACIÓ SUPERIOR  
FUNICULAR SANT JOAN



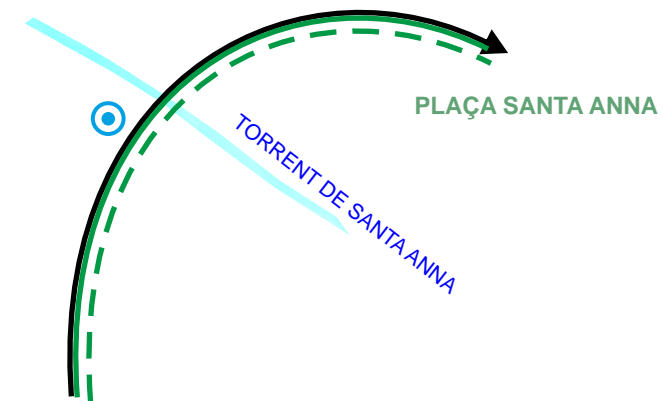
**94** SANT JOAN  
k. 44,100

CONTROL 7.2

SANT JERONI

94

**96** TORRENT DE SANTA ANNA  
k. 44,900



SANT JOAN

96

SANT JOAN

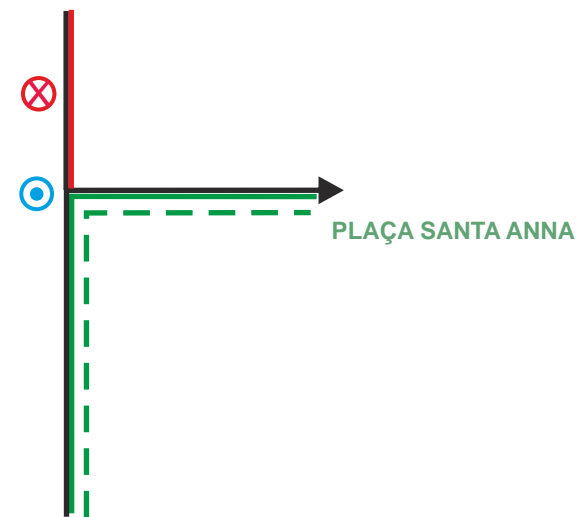


**93** ELS GORROS  
k. 43,400

SANT JERONI

93

TRENCABARRALS  
PLA DELS OCELLS



SANT JOAN

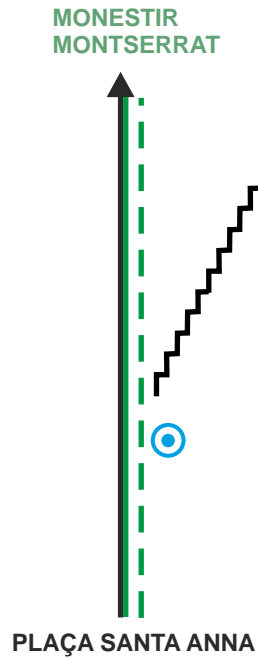
**95** TRENCABARRALS  
k. 44,400

95



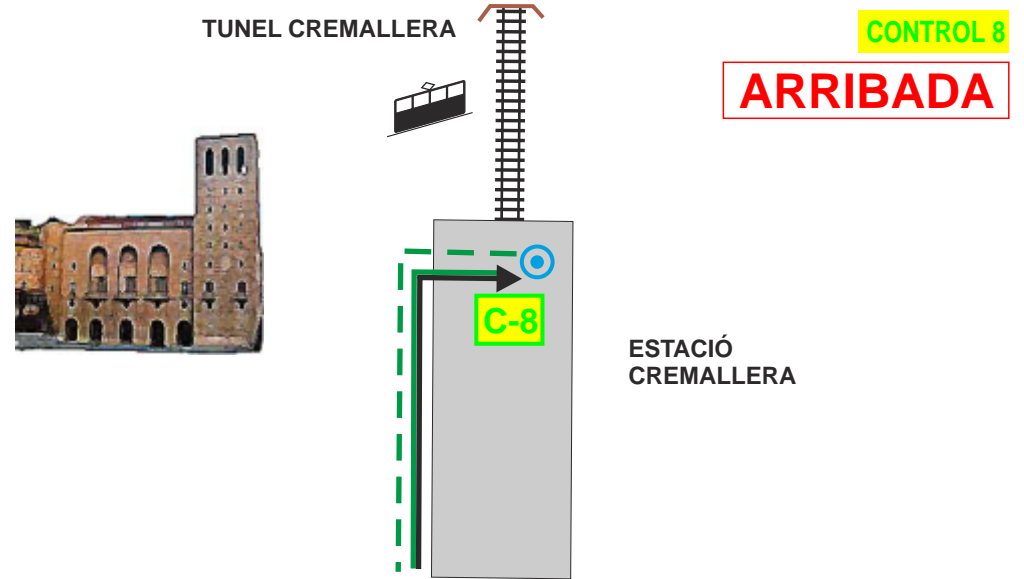


**98** PAS DELS FRANCOSOS  
k. 45,300



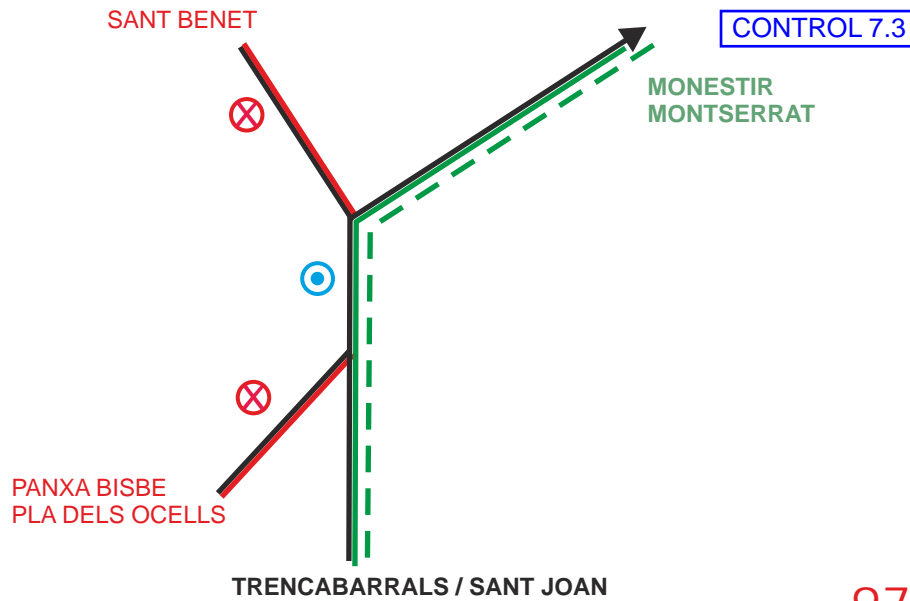
98

**100** CREMALLERA MONTSERRAT  
k. 46,000



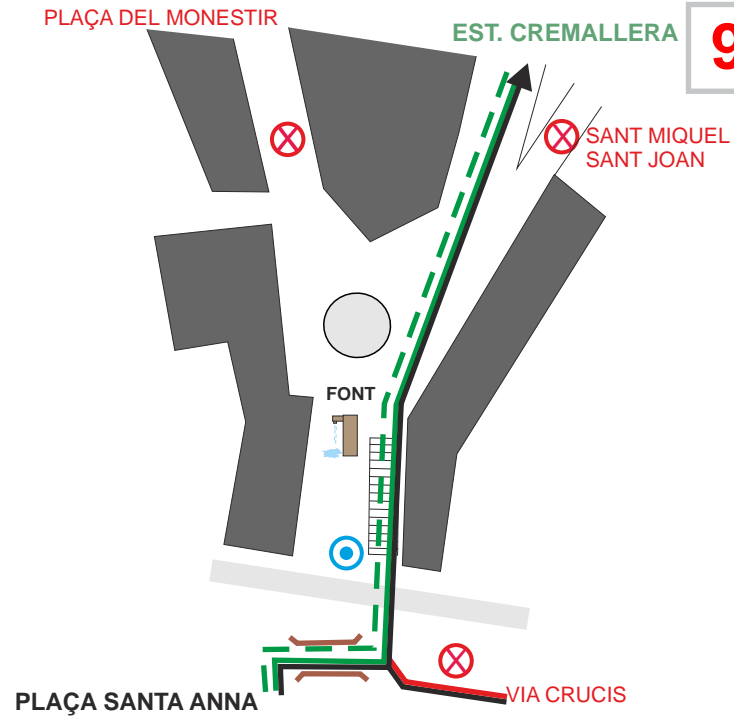
100

**97** PLAÇA SANTA ANNA  
k. 45,000



97

**99** PLAÇA DE LA FONT  
k. 45,900



99